

R162 Traffic Calming

Kilberry Phase 2

Section 38 Road Traffic Act, 1994

February 2021

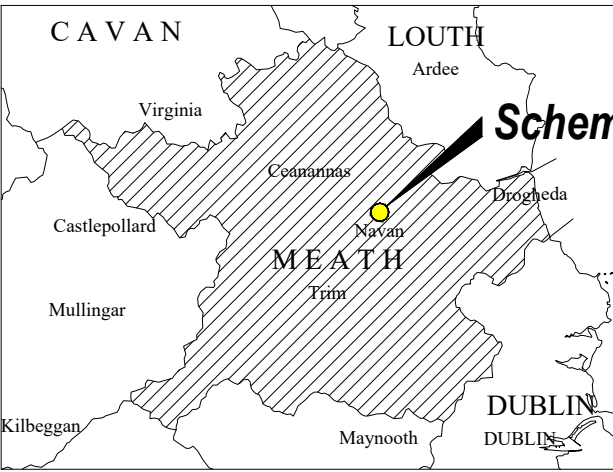
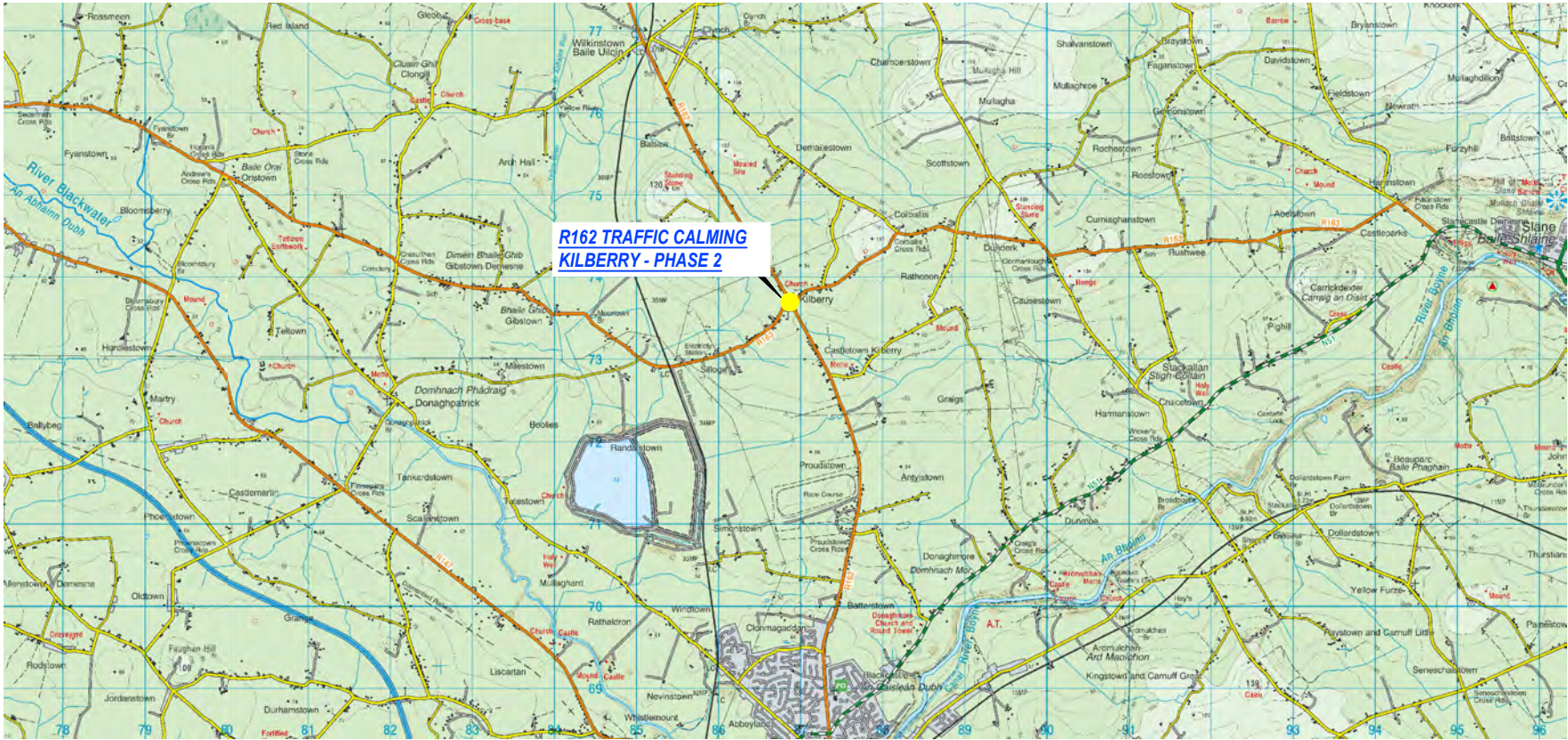
DRAWINGS

LOCATION PLAN - IX0002

OVERALL SCHEME LAYOUT - DG1005

PROPOSED LAYOUT PLANS - DG1001 to DG1004

R:\MDT0832 - R162 Traffic Calming\8.0 Drawings\kilberry (Phase 2)\MDT0832-RPS-R162-KY-DR-Z-IX0002_Location_Plan.dwg



Ordnance Survey Ireland Licence No. EN 0005019
© Ordnance Survey Ireland/Government of Ireland

Client



General Notes

- (i) This drawing is the property of RPS Consulting Engineers, it is a confidential document and must not be copied, used, or its contents divulged without prior written consent.
- (ii) All Levels refer to Ordnance Survey Datum, Malin Head.
- (iii) DO NOT SCALE, use figured dimensions only, if in doubt ask.
- (iv) Existing Services.
- Any information concerning the location of existing services indicated on this drawing is intended for general guidance only. It shall be the responsibility of the contractor to determine and verify the exact horizontal and vertical alignment of all cables, pipes, etc. (both underground and overhead) before work commences.
- (v) Hard copies, dwf and pdf will form a controlled issue of the drawing. All other formats (dwg etc) are deemed to be an uncontrolled issue and any work carried out based on these files is at the recipients own risk. RPS will not accept any responsibility for any errors arising from the use of these files, either by human error by the recipient, listing of the un-dimensioned measurements, compatibility with the recipients software, and any errors arising when these files are used to aid the recipients drawing production, or setting out on site.

P01	18.02.21	SECTION 38	MC		
No.	Date	Amendment / Issue	App		



West Pier
Business Campus
Dun Laoghaire
Co Dublin

T +353 1 4882900
F +353 1 2835676
W www.rpsgroup.com/ireland
E ireland@rpsgroup.com

Drawn	MOD	Project	R162 TRAFFIC CALMING		
Checked	CQ				
Approved	MC				
Date	07.11.18	Title	KILBERRY - PHASE 2 LOCATION PLAN		
Scale	NTS @ A1 NTS @ A3				
Job No.	MDT0832	File Ref.	MDT0832-RPS-R162-KY-DR-Z-IX0002_Location_Plan.dwg	Drg. No.	IX1002
		Status	A1	Rev.	P01

R:\MDT0832 - R162 Traffic Calming\8.0 Drawings\Kilberry (Phase 2)\MDT0832-RPS-R162-KY-DR-Z-DG1001-1004_Section 38.dwg



LEGEND

PHASE 1 WORKS

FOOTPATH PHASE 2

KERB PHASE 2

PRIVATE ACCESS PHASE 2

PUBLIC LIGHTING PHASE 2

PUBLIC LIGHTING PHASE 1

LANDSCAPING PHASE 2

comhairle chontae na mí
meath county council

General Notes

(i) This drawing is the property of RPS Consulting Engineers, it is a confidential document and must not be copied, used, or its content divulged without prior written consent.

(ii) All Levels refer to Ordnance Survey Datum, Malin Head.

(iii) DO NOT SCALE, use figured dimensions only, if in doubt ask.

(iv) Existing Services.

Any information concerning the location of existing services indicated on this drawing is intended for general guidance only. It shall be the responsibility of the contractor to determine and verify the exact horizontal and vertical alignment of all cables, pipes, etc. (both underground and overhead) before work commences.

(v) Hard copies, dwf and pdf will form a controlled issue of the drawing.

All other formats (dwg etc) are deemed to be an uncontrolled issue and any work carried out based on these files is at the recipients own risk. RPS will not accept any responsibility for any errors arising from the use of these files, either by human error by the recipient, listing of the un-dimensioned measurements, compatibility with the recipients software, and any errors arising when these files are used to aid the recipients drawing production, or setting out on site.

P01	22.02.21	<div></div>	SECTION 38	MC
No.	Date	<div></div>	Amendment / Issue	App

West Pier
Business Campus
Dun Laoghaire
Co Dublin

T

+353 1 4882900

F

+353 1 2835676

W


www.rpsgroup.com/ireland

E

ireland@rpsgroup.com

Drawn	GR
Checked	MOD
Approved	MC
Date	APRIL '19
Scale	1:500 @ A1 1:1000 @ A3
Job No.	MDT0832

Project	R162 TRAFFIC CALMING			
Title	KILBERRY - PHASE 2 PROPOSED TRAFFIC CALMING WORKS SHEET 1 OF 4			
File Ref.	MDT0832-RPS-R162-KY-DR-Z-DG1001-1004_Section 38.dwg	Drg. No.	DG1001	Status A1
Rev.	P01			





LEGEND

PHASE 1 WORKS

FOOTPATH PHASE 2

KERB PHASE 2

PRIVATE ACCESS PHASE 2

PUBLIC LIGHTING PHASE 2

PUBLIC LIGHTING PHASE 1

LANDSCAPING PHASE 2

Ordnance Survey Ireland Licence No. EN 0005019
© Ordnance Survey Ireland/Government of Ireland

Client



comhairle chontae na mí
meath county council

General Notes

(i) This drawing is the property of RPS Consulting Engineers, it is a confidential document and must not be copied, used, or its content divulged without prior written consent.



(ii) All Levels refer to Ordnance Survey Datum, Malin Head.

(iii) DO NOT SCALE, use figured dimensions only, if in doubt ask.

(iv) Existing Services.

Any information concerning the location of existing services indicated on this drawing is intended for general guidance only. It shall be the responsibility of the contractor to determine and verify the exact horizontal and vertical alignment of all cables, pipes, etc. (both underground and overhead) before work commences.

(v) Hard copies, dwf and pdf will form a controlled issue of the drawing. All other formats (dwg etc) are deemed to be an uncontrolled issue and any work carried out based on these files is at the recipients own risk. RPS will not accept any responsibility for any errors arising from the use of these files, either by human error by the recipient, listing of the un-dimensioned measurements, compatibility with the recipients software, and any errors arising when these files are used to aid the recipients drawing production, or setting out on site.

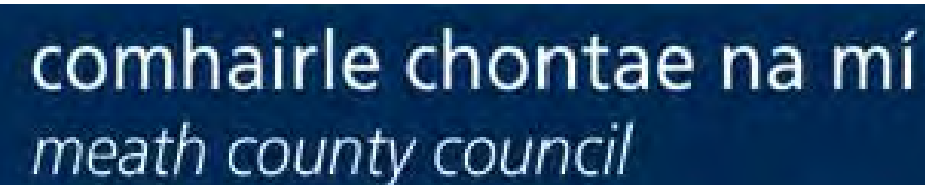
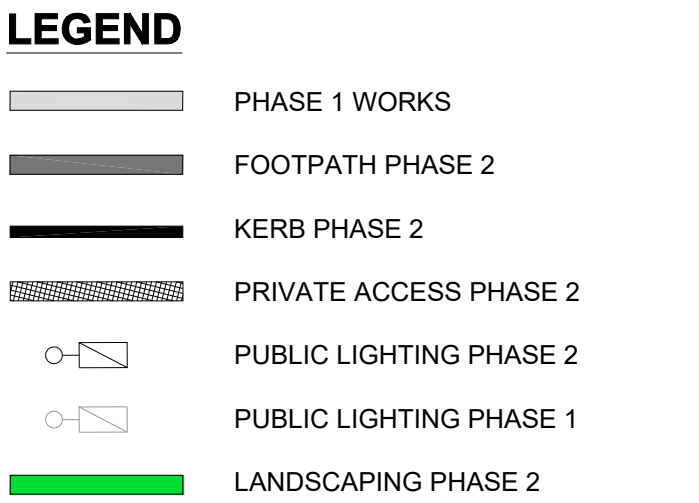
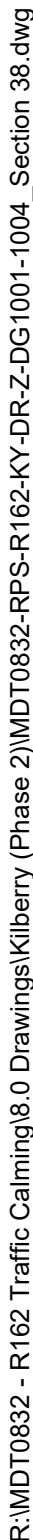
P01	22.02.21		SECTION 38	MC	
No.	Date		Amendment / Issue	App	



West Pier
Business Campus
Dun Laoghaire
Co Dublin

T +353 1 4882900
F +353 1 2835676
W www.rpsgroup.com/ireland
E ireland@rpsgroup.com

Drawn GR	Project			
Checked MOD	R162 TRAFFIC CALMING			
Approved MC	Title			
Date APRIL '19	KILBERRY - PHASE 2			
Scale 1:500 @ A1 1:1000 @ A3	PROPOSED TRAFFIC CALMING WORKS SHEET 3 OF 4			
Job No. MDT0832	File Ref. MDT0832-RPS-R162-KY-DR-2-DG1001-1004_Section 38.dwg	Drg. No. DG1003	Status A1	Rev. P01



- (i) This drawing is the property of RPS Consulting Engineers, it is a confidential document and must not be copied, used, or its content divulged without prior written consent.
- (ii) All Levels refer to Ordnance Survey Datum, Mean Head.
- (iii) DO NOT SCALE, use figured dimensions only, if in doubt ask.
- (iv) Existing Services.

Any information concerning the location of existing services indicated on this drawing is intended for general guidance only. It shall be the responsibility of the contractor to determine and verify the exact horizontal and vertical alignment of all cables, pipes, etc. (both underground and overhead) before work commences.

(v) Hard copies, dwf and pdf will form a controlled issue of the drawing. All other formats (dwg etc) are deemed to be an uncontrolled issue and any work carried out based on these files is at the recipients own risk. RPS will not accept any responsibility for any errors arising from the use of these files, either by human error by the recipient, listing of the un-dimensioned measurements, compatibility with the recipients software, and any errors arising when these files are used to aid the recipients drawing production, or setting out on site.



West Pier
Business Campus
Dun Laoghaire
Co Dublin

T +353 1 4882900
F +353 1 2835676
W www.rpsgroup.com/ireland
E ireland@rpsgroup.com

Project				
R162 TRAFFIC CALMING				
Title				
KILBERRY - PHASE 2 PROPOSED TRAFFIC CALMING WORKS SHEET 4 OF 4				
File Ref.	Drg. No.	Status	Rev.	
M07082-RPS-R162-KY-DR-2-DD-1001-104_Section 38.dwg	DG1004	A1	P01	