












-  PROPOSED FOOTPATH AND CYCLE LANE
 EXISTING DITCH/DRAIN
 PROPOSED ROAD
 GREEN AREAS
 PROPOSED ATTENUATION TANK
 AFFECTED LANDS
TOTAL AREA = 800 M²
(0.197 ACRE)
 EXISTING HEDGE TO BE REMOVED
 SITE BOUNDARY
 LINE OF EXISTING ROAD
 XX PROPOSED LEVELS
XX.X EXISTING LEVELS
 LP PROPOSED PUBLIC LIGHTING

INFORMATION

© ORS
This drawing and any design hereon is the copyright of the Consultants and must not be reproduced without their written consent. All drawings remain the property of the Consultants.

Figured dimension only to be taken from this drawing.
All dimensions to be checked on site.
Consultants to be informed immediately of any
discrepancies before work proceeds.

REV NO:	DATE:	REVISION NOTE:	DWN BY:	CKD BY:
P01	18/04/2019	ISSUED FOR INFORMATION	SG	AP
P02	07/05/2019	ISSUED FOR INFORMATION	SG	AP
P03	21/05/19	ISSUED FOR INFORMATION	RN	AP
P04	07/06/19	REVISED FOOTPATH/CYCLE PATH / ADDITIONAL SECTION C-C	RN	AP
P05	14/10/19	ISSUED FOR INFORMATION	DOD	AP
P06	16/01/19	ISSUED FOR INFORMATION	DOD	AP
P07	09/03/2021	ISSUED FOR INFORMATION	SG	AP
P08	06/09/2021	ISSUED FOR INFORMATION	TC	AP
P09	18/11/2021	ISSUED FOR INFORMATION	TC	AP

CLIENT:	MEATH COUNTY COUNCIL			
PROJECT:	DONCARNEY FOOTPATH AND CATTLE UNDERPASS			
TITLE:	TRAFFIC LAYOUT SHEET 1 OF 2			
DRAWN: SG	CHECKED: AP	APPROVED: AP	JOB NO: 191_060	REV: P09
DATE: 18/04/2019	SCALE: 1:500	DRAWING NO: 191_060-ORS-Z0-00-DR-TR-700		