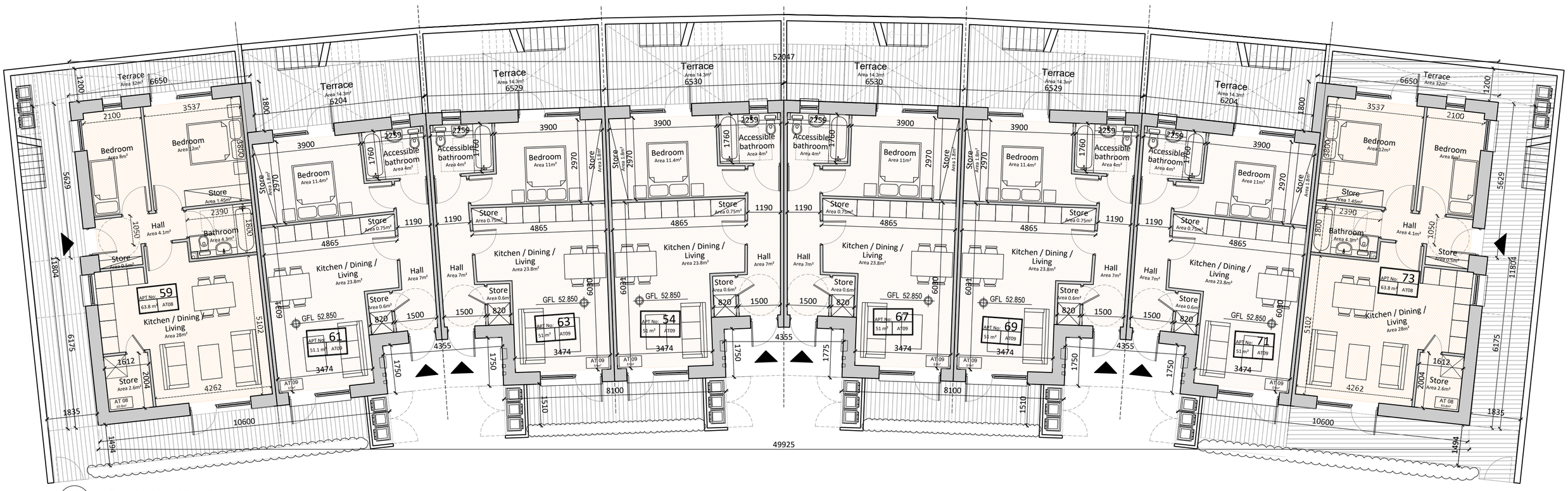

01 – Block C - Ground Floor Plan

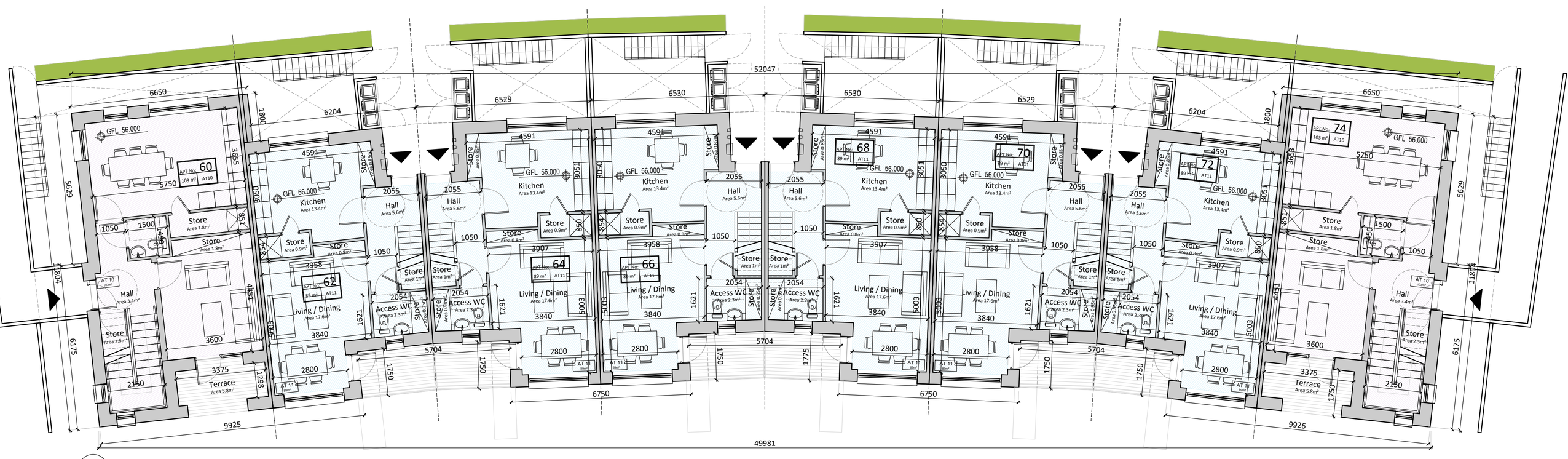

02 – Block C - First Floor Plan

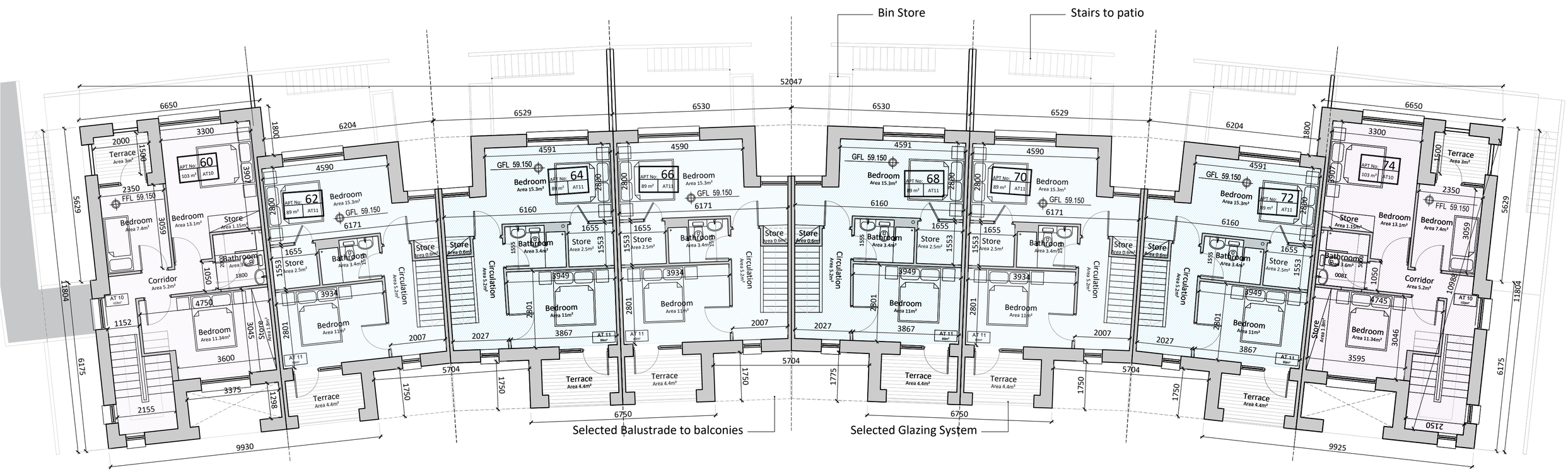

03 – Block C - Second Floor Plan

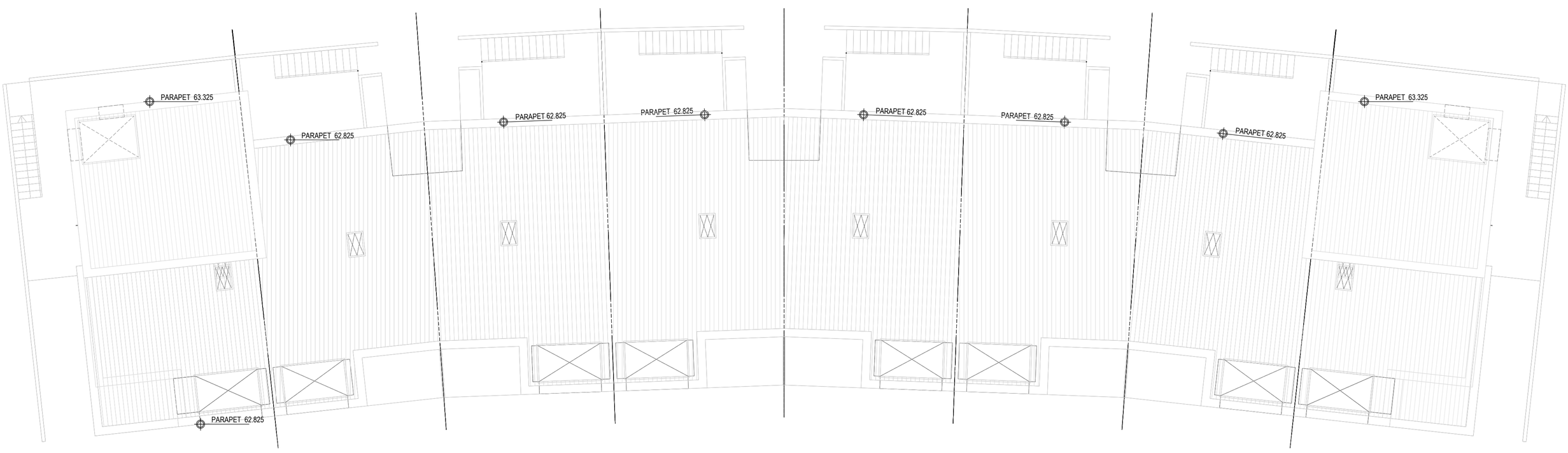

04 – Block C - Roof Plan

BLOCK 03 - Proposed Plans

NOTE:
Refer to site plan for street levels and landscape details.
Total no. units: 16
Occupancy: 52 people

Total GIFA: 1227 sqm

LEGEND

- AT 08: 2B/3P; Area = 63.8 sqm; 2 no. units: nos. 59, 73.
- AT 09: 1B/2P; Area = 51 sqm; 6 no. units: nos. 61, 63, 54, 67, 69, 71.
- AT 10: 3B/5P; Area= 103 sqm; 2 no. units: nos. 60, 74.
- AT 11: 2B/4P, Area= 89 sqm; 6 no. units: nos. 62, 64, 66, 68, 70, 72.

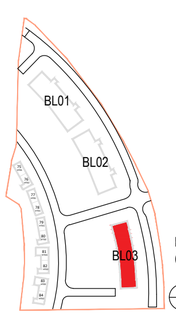

KEY PLAN (NTS)

Revision Description	Date	Rev. No.	Issued by

Figured dimensions only to be used. This drawing is copyright of O'Mahony Pike Architects Ltd. All information is shared as per approved use in accordance with BS1192(2007) + A2(2016), Table 5; Standard Codes for Suitability of Models and Documents. If 'Information Approval Check' is empty, this information has been shared at S0 - WIP.

o'mahony pike
architecture|urban design
email: info@omahonypike.com
tel: +353 1 202 7400
fax: +353 1 283 0822
www.omahonypike.com

Dublin
The Chapel
Mount St. Anne's
Milltown, Dublin 6
D06 XN52 Ireland

Cork
26 South Mall
Cork City
Co. Cork
T12 R2RV Ireland

Project No.: 1820 **Scale @ A1:** 1:100
Project Lead: -- **Date Printed:** 02-10-2020
Drawn By: MM **Current Rev.:**
Model No.: 1820-OMP-BC-ZZ-DR-A-1000
Purpose: Planning

Project: Social Housing Development
Location: Farganstown, Co. Meath
Client: Meath Housing Department

Drawing Title: Apartment Block C - Proposed plans
Drawing No.: 1820-OMP-BC-ZZ-DR-A-1000

Suitability - Checked By - Date