

GENERAL NOTES

1. This drawing is the property of Meath County Council, it is a confidential document and must not be copied, used, or reproduced without prior written consent.
2. Unless stated otherwise, all levels refer to Ordnance Survey Datum, Malin Head, and all coordinates refer to Irish Transverse Mercator (ITM) Grid.
3. DO NOT SCALE, use figured dimensions only, if in doubt ask.

No.	Date	Amendment / Issue	Dm	Chk	App

Stage: **PLANNING**

Comhairle Chontae na Mí
Meath
 County Council




Buvinda House, Dublin Road, Navan, Co Meath C15 Y291
 T: 046 909 7000 F: 046 909 7001 W: www.meath.ie

Project:
**NAVAN CCTV SCHEME
 PART VIII PLANNING
 APPLICATION**

Title:
CCTV LOCATION MAP

Drawn by: SB	Checked by: BM	Approved by: CR
File Reference: TRA/08/08/01/99		
Scale: 1:1000 @ A1	Drw. No: DG9021	Rev:
Date: Sept 2021		







comhairle chontae na mí
 meath county council

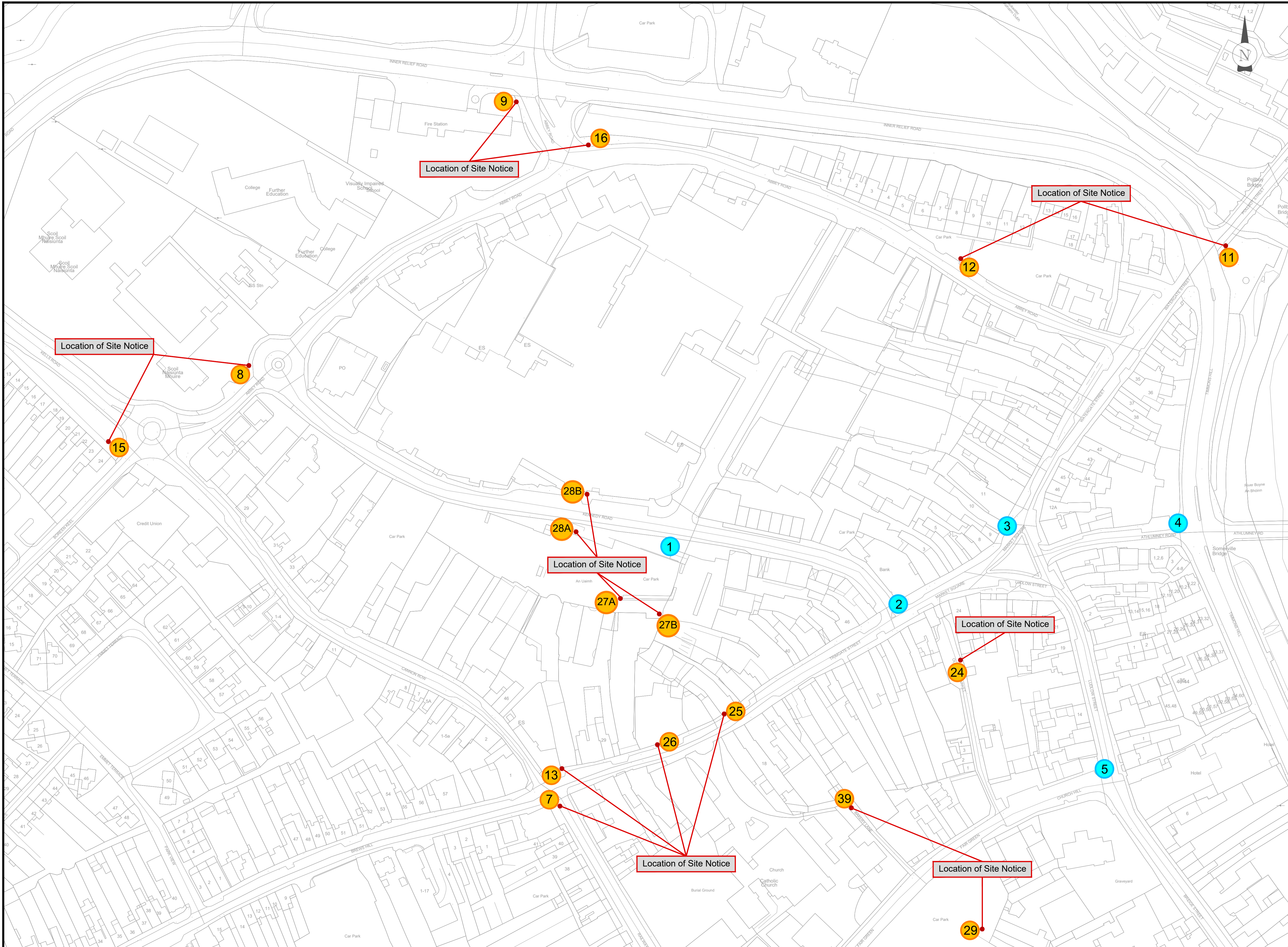
This Drawing may contain Ordnance Survey Ireland Mapping
 OSI Licence No. 2021/151/NMA/Meath County Council

A1 0 10 50 100

LEGEND

-  CCTV Pole locations
-  Existing CCTV Pole locations
-  Proposed future road layout. *Details shown are indicative only, and exact details to be confirmed during detailed design.*
-  Recently constructed road layout. *Details shown are indicative only, and exact details to be confirmed.*

21	Flowerhill/ Ratholdren Road junction
22	N51/ Windtown Rd / Abbeylands
23	N51/ Round O Roundabout



GENERAL NOTES

1. This drawing is the property of Meath County Council, it is a confidential document and must not be copied, used, or reproduced without prior written consent.
2. Unless stated otherwise, all levels refer to Ordnance Survey Datum, Malin Head, and all coordinates refer to Irish Transverse Mercator (ITM) Grid.
3. DO NOT SCALE, use figured dimensions only, if in doubt ask.

No.	Date	Amendment / Issue	Dm	Chk	App

Stage: **PLANNING**

Comhairle Chontae na Mí
Meath
 County Council

Buvinda House, Dublin Road, Navan, Co Meath C15 Y291
 T: 046 909 7000 F: 046 909 7001 W: www.meath.ie

Project:
**NAVAN CCTV SCHEME
 PART VIII PLANNING
 APPLICATION**

Title:
CCTV LOCATION MAP

comhairle chontae na mí
 meath county council

This Drawing may contain Ordnance Survey Ireland Mapping
 OSI Licence No. 2021/151/NMA/Meath County Council

A1 0 10 50 100

LEGEND

- CCTV Pole locations
- Existing CCTV Pole locations
- Proposed future road layout. *Details shown are indicative only, and exact details to be confirmed during detailed design.*
- Recently constructed road layout. *Details shown are indicative only, and exact details to be confirmed.*

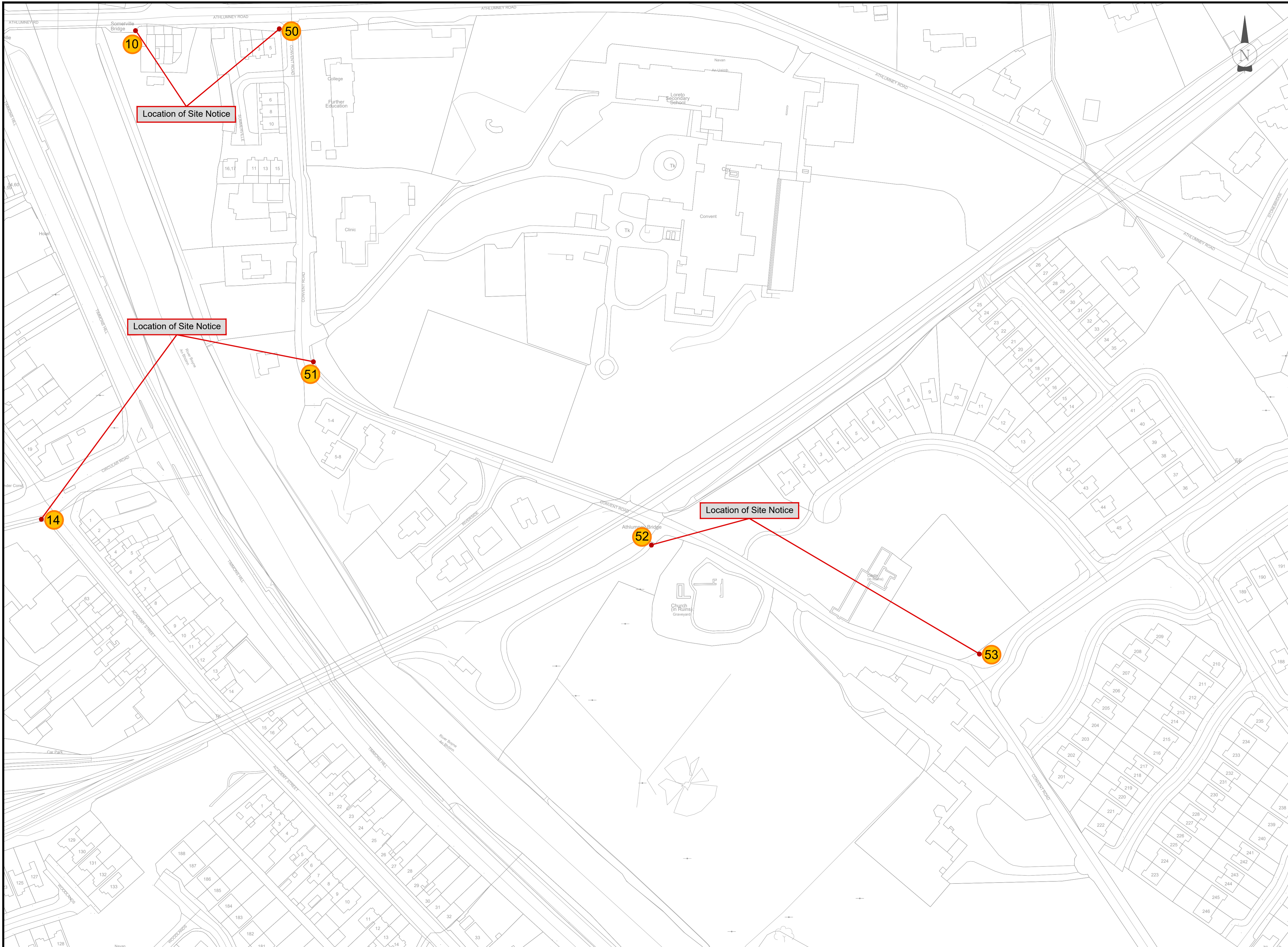
1	Kennedy Road/Navan Shopping Centre
2	Trimgate Street/Kennedy Road Junction (AIB)
3	Watergate Street/Market Square (BoI)
4	Market Square/Kells Road Junction @ Meath Chronicle
5	Church Hill/ Newgrange Hotel
7	Railway Street/ Trimgate St Jct
8	Abbey Road/Kennedy Road Roundabout (Garda Station)

9	R147 Kells Road @ Fire Station
11	Flower Hill/R147 Junction
12	Abbey Road, Bus Stop
13	Trimgate Street, outside Camile Restaurant
15	Canon Row / Boreen Keel Roundabout
16	Abbey Road
24	Cornmarket, Navan Town

25	Preston Laneway, Navan Town
26	Trimgate Laneway, Navan Town
27A	Kennedy Plaza
27B	Kennedy Plaza
28A	Kennedy Road (bus stops)
28B	Kennedy Road Taxi Rank
29	Fairgreen car park, Navan Town

39	Bakery Lane, Navan Town
----	-------------------------

Drawn by: SB	Checked by: BM	Approved by: CR
File Reference: TRA/08/08/01/99		
Scale: 1:1000 @ A1	Drw. No: DG9023	Rev:
Date: Sept 2021		



GENERAL NOTES

1. This drawing is the property of Meath County Council, it is a confidential document and must not be copied, used, or reproduced without prior written consent.
2. Unless stated otherwise, all levels refer to Ordnance Survey Datum, Malin Head, and all coordinates refer to Irish Transverse Mercator (ITM) Grid.
3. DO NOT SCALE, use figured dimensions only, if in doubt ask.

No.	Date	Amendment / Issue	Dm	Chk	App

Stage: **PLANNING**

Comhairle Chontae na Mí
Meath
 County Council




Buvinda House, Dublin Road, Navan, Co Meath C15 Y291
 T: 046 909 7000 F: 046 909 7001 W: www.meath.ie

Project:
**NAVAN CCTV SCHEME
 PART VIII PLANNING
 APPLICATION**

Title:
CCTV LOCATION MAP

Drawn by: SB	Checked by: BM	Approved by: CR
File Reference: TRA/08/08/01/99		
Scale: 1:1000 @ A1	Drg. No: DG9024	Rev:
Date: Sept 2021		



comhairle chontae na mí
 meath county council

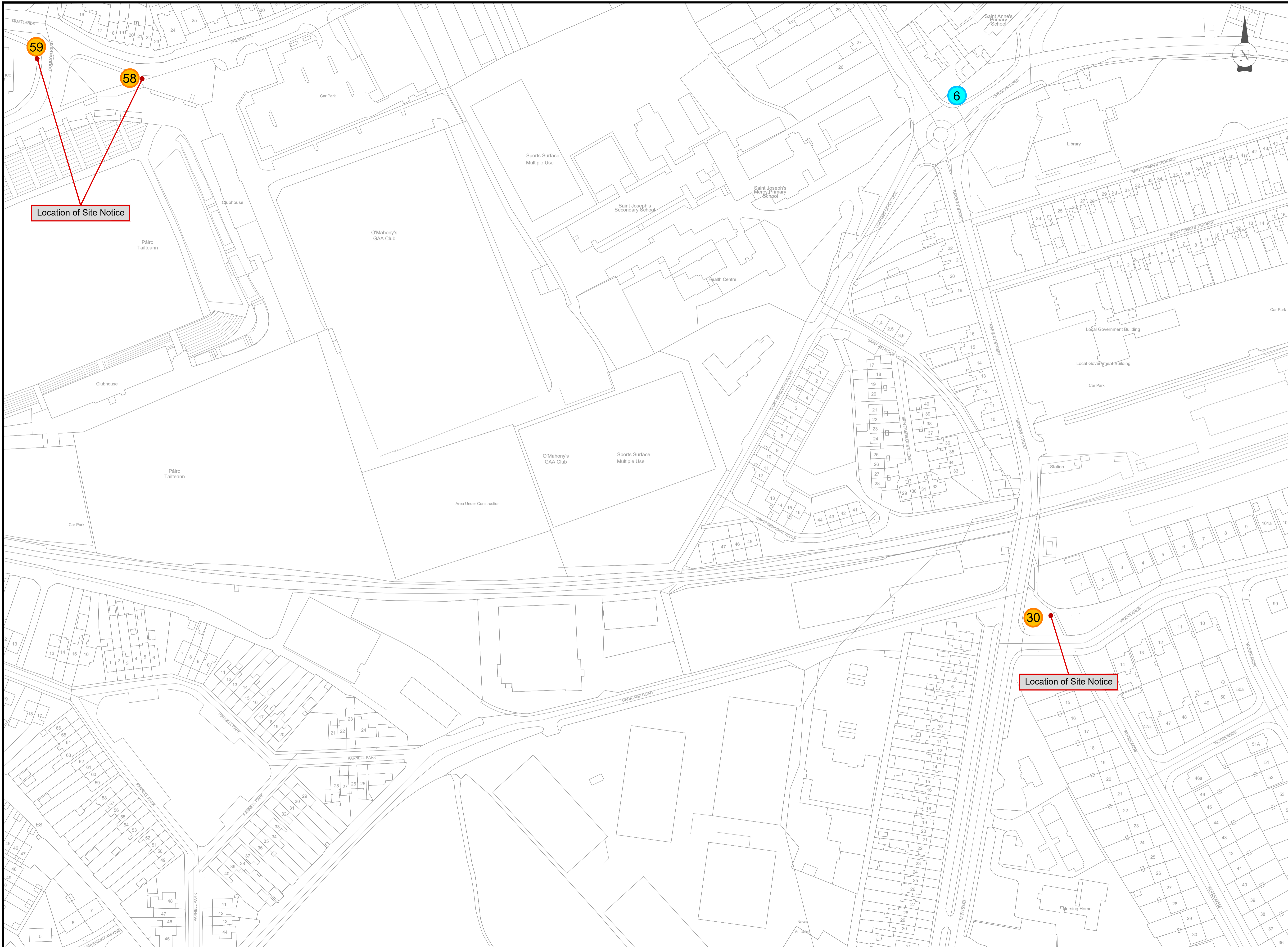
This Drawing may contain Ordnance Survey Ireland Mapping
 OSI Licence No. 2021/151/NMA/Meath County Council

A1 0 10 50 100

LEGEND

- CCTV Pole locations
- Existing CCTV Pole locations
- Proposed future road layout. *Details shown are indicative only, and exact details to be confirmed during detailed design.*
- Recently constructed road layout. *Details shown are indicative only, and exact details to be confirmed.*

10	R153 Kentstown Rd / Andy Brennan Park
14	Circular Rd/ Academy St Jct
50	Convent Road/Athlumney Road junction
51	Convent Lane (outside Loreto School)
52	Athlumney Bridge
53	Convent Road (Elm Park)



GENERAL NOTES

1. This drawing is the property of Meath County Council, it is a confidential document and must not be copied, used, or reproduced without prior written consent.
2. Unless stated otherwise, all levels refer to Ordnance Survey Datum, Malin Head, and all coordinates refer to Irish Transverse Mercator (ITM) Grid.
3. DO NOT SCALE, use figured dimensions only, if in doubt ask.

No.	Date	Amendment / Issue	Dm	Chk	App

Stage: **PLANNING**

Comhairle Chontae na Mí
Meath
 County Council




Buvinda House, Dublin Road, Navan, Co Meath C15 Y291
 T: 046 909 7000 F: 046 909 7001 W: www.meath.ie

Project:
**NAVAN CCTV SCHEME
 PART VIII PLANNING
 APPLICATION**

Title:
CCTV LOCATION MAP

Drawn by: SB	Checked by: BM	Approved by: CR
File Reference: TRA/08/08/01/99		
Scale: 1:1000 @ A1	Drw. No: DG9025	Rev:
Date: Sept 2021		







comhairle chontae na mí
 meath county council

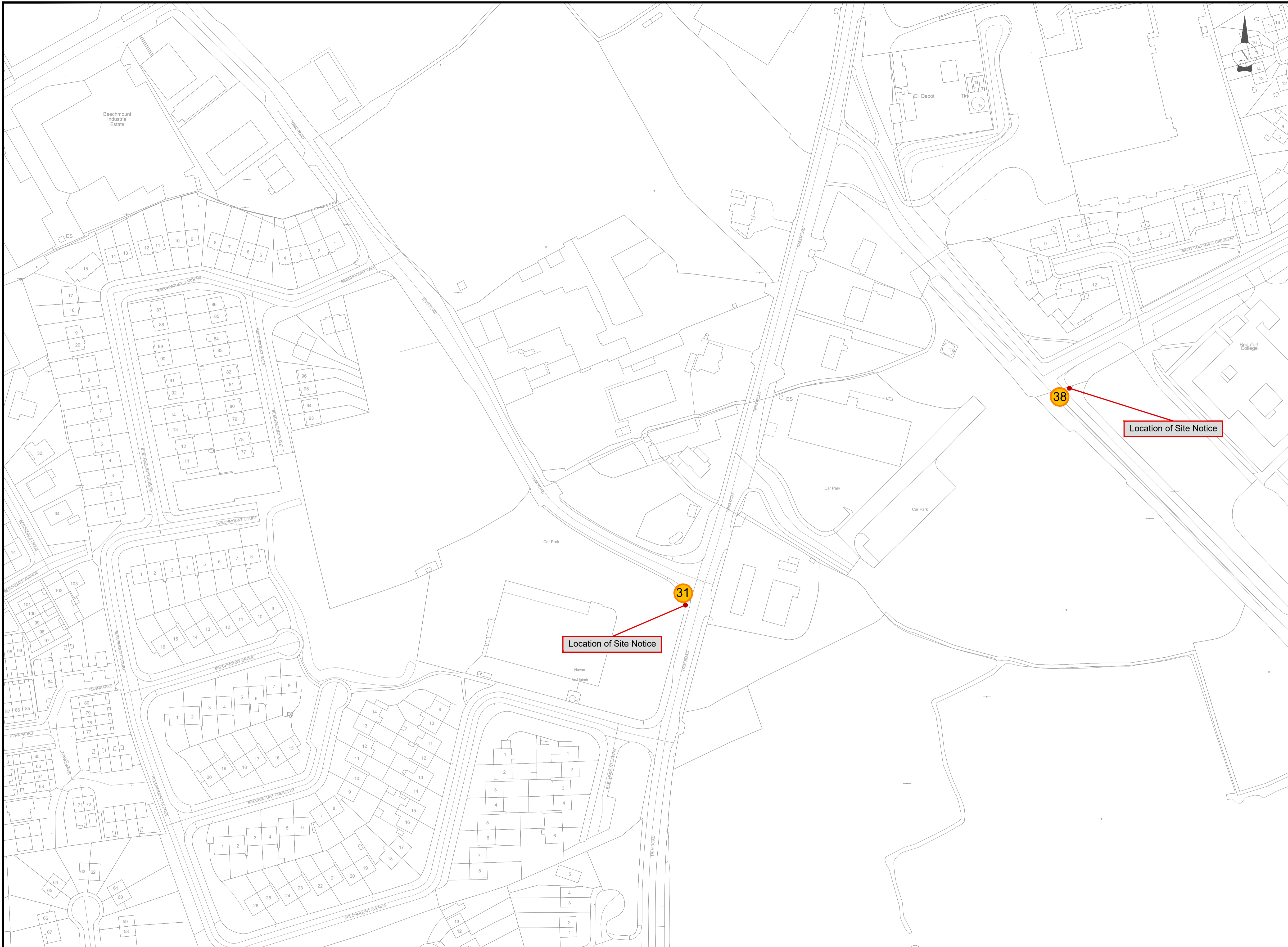
This Drawing may contain Ordnance Survey Ireland Mapping
 OSI Licence No. 2021/151/NMA/Meath County Council

A1 0 10 50 100

LEGEND

-  CCTV Pole locations
-  Existing CCTV Pole locations
-  Proposed future road layout. *Details shown are indicative only, and exact details to be confirmed during detailed design.*
-  Recently constructed road layout. *Details shown are indicative only, and exact details to be confirmed.*

6	Solstice Roundabout/Railway Street
30	R161 Trim Rd / Carraige Rd @ Chadwicks
58	Brews Hill
59	Commons Road/Brews Hill junction



GENERAL NOTES

1. This drawing is the property of Meath County Council; it is a confidential document and must not be copied, used, or reproduced without prior written consent.
2. Unless stated otherwise, all levels refer to Ordnance Survey Datum, Malin Head, and all coordinates refer to Irish Transverse Mercator (ITM) Grid.
3. DO NOT SCALE; use figured dimensions only, if in doubt ask.

No.	Date	Amendment / Issue	Drm	Chk	App

Stage: **PLANNING**

Comhairle Chontae na Mí
Meath
 County Council



Buvinda House, Dublin Road, Navan, Co Meath C15 Y291
 T: 046 909 7000 F: 046 909 7001 W: www.meath.ie


Project:
**NAVAN CCTV SCHEME
 PART VIII PLANNING
 APPLICATION**

Title:
CCTV LOCATION MAP

Drawn by: SB	Checked by: BM	Approved by: CR
-----------------	-------------------	--------------------

File Reference: **TRA/08/08/01/99**

Scale: 1:1000 @ A1	Drg. No: DG9026	Rev:
Date: Sept 2021		







comhairle chontae na mí
 meath county council

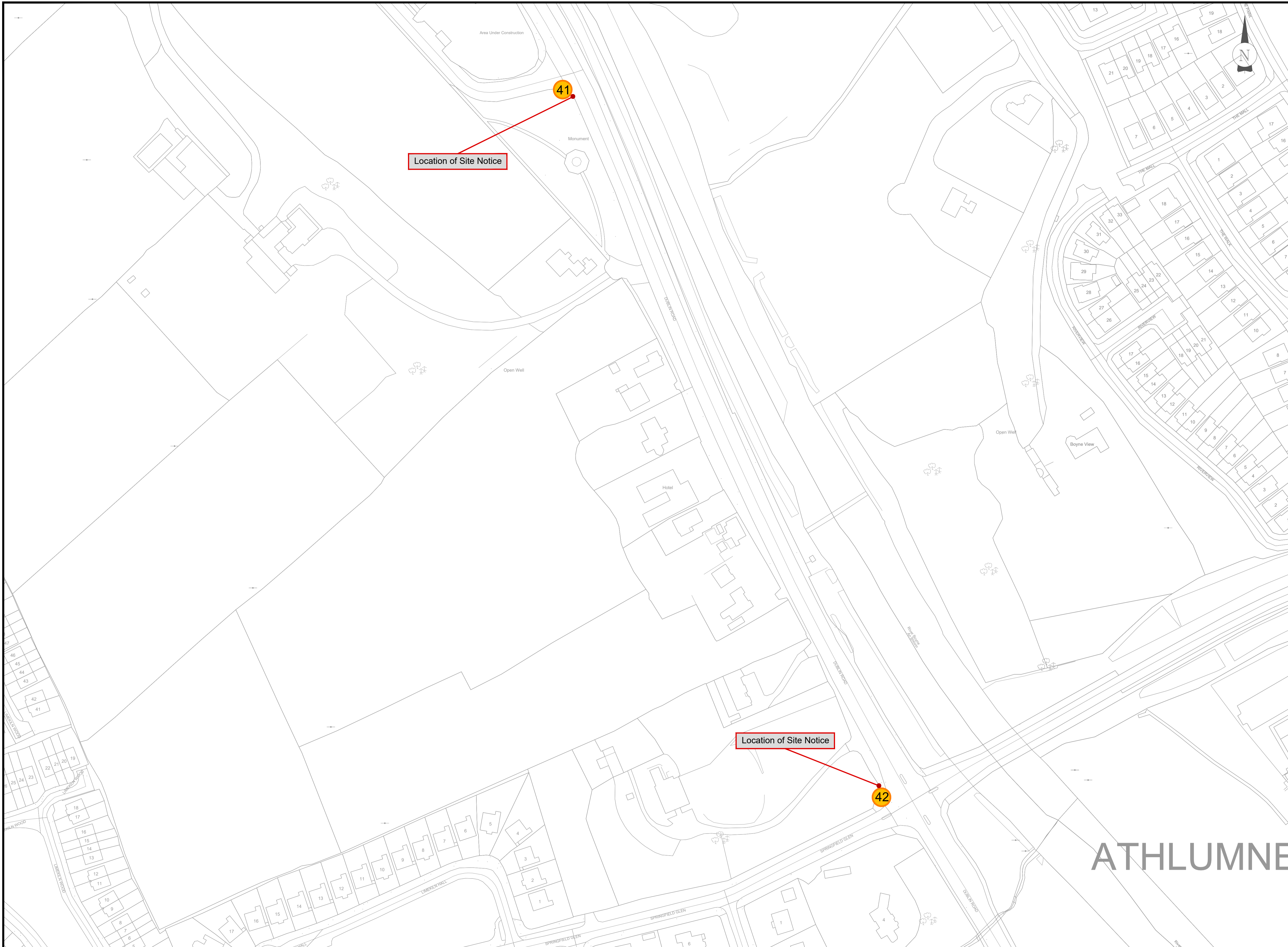
This Drawing may contain Ordnance Survey Ireland Mapping
 OSI Licence No. 2021/151/NMA/Meath County Council

A1 0 10 50 100

LEGEND

-  CCTV Pole locations
-  Existing CCTV Pole locations
-  Proposed future road layout. *Details shown are indicative only, and exact details to be confirmed during detailed design.*
-  Recently constructed road layout. *Details shown are indicative only, and exact details to be confirmed.*

31	Dan Shaw/Trim Road junction
38	St Columbas Crescent (Beaufort) Cycle & Ped Route to Kilcarn Court



GENERAL NOTES

1. This drawing is the property of Meath County Council; it is a confidential document and must not be copied, used, or reproduced without prior written consent.
2. Unless stated otherwise, all levels refer to Ordnance Survey Datum, Malin Head, and all coordinates refer to Irish Transverse Mercator (ITM) Grid.
3. DO NOT SCALE; use figured dimensions only, if in doubt ask.

No.	Date	Amendment / Issue	Drn	Chk	App

Stage: **PLANNING**

Comhairle Chontae na Mí
Meath
 County Council




Buvinda House, Dublin Road, Navan, Co Meath C15 Y291
 T: 046 909 7000 F: 046 909 7001 W: www.meath.ie

Project:
**NAVAN CCTV SCHEME
 PART VIII PLANNING
 APPLICATION**

Title:
CCTV LOCATION MAP

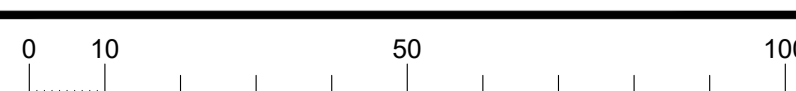
Drawn by: SB	Checked by: BM	Approved by: CR
File Reference: TRA/08/08/01/99		
Scale: 1:1000 @ A1	Drg. No: DG9027	Rev:
Date: Sept 2021		







comhairle chontae na mí
 meath county council

This Drawing may contain Ordnance Survey Ireland Mapping
 OSI Licence No. 2021/151/NMA/Meath County Council

A1

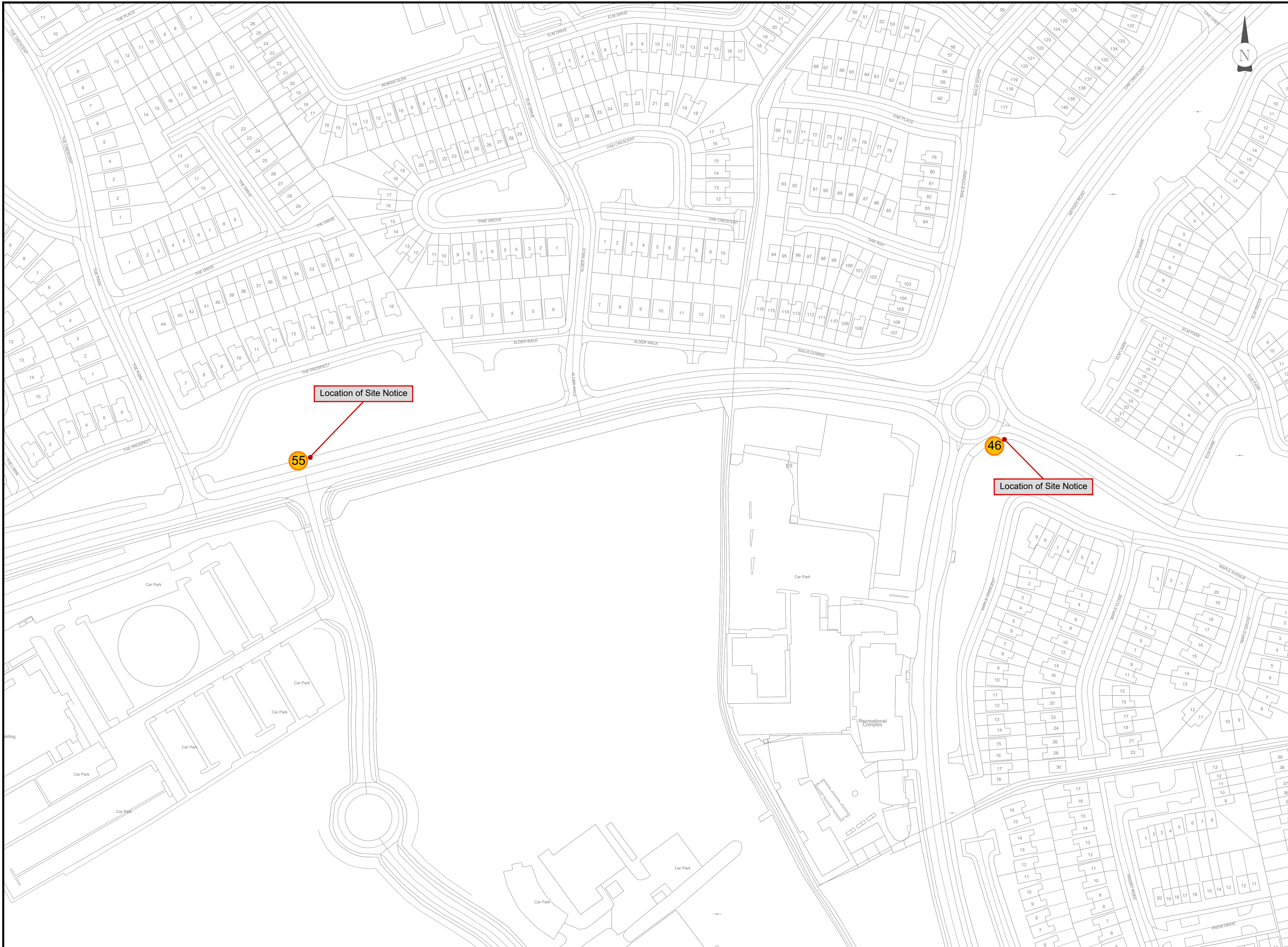


LEGEND

-  CCTV Pole locations
-  Existing CCTV Pole locations
-  Proposed future road layout. *Details shown are indicative only, and exact details to be confirmed during detailed design.*
-  Recently constructed road layout. *Details shown are indicative only, and exact details to be confirmed.*

41	Academy Street/R147 junction
42	Bothar Sion/R147 junction

ATHLUMNE



GENERAL NOTES

- This drawing is the property of Meath County Council, it is a confidential document and must not be copied, used, or reproduced without prior written consent.
- Unless stated otherwise, all levels refer to Ordnance Survey Datum, Malin Head, and all coordinates refer to Irish Transverse Mercator (ITM) Grid.
- DO NOT SCALE, use figured dimensions only, if in doubt ask.

No.	Date	Amendment / Issue	Dm	Chk	App

Stage: **PLANNING**

Comhairle Chontae na Mí
Meath
County Council

Buvinda House, Dublin Road, Navan, Co Meath C15 Y291
T: 046 909 7000 F: 046 909 7001 W: www.meath.ie

Project:
**NAVAN CCTV SCHEME
PART VIII PLANNING
APPLICATION**

Title:
CCTV LOCATION MAP

Drawn by: SB	Checked by: BM	Approved by: CR
-----------------	-------------------	--------------------

File Reference: TRA/08/08/01/99

Scale: 1:1000 @ A1	Drg. No: DG9028	Rev:
Date: Sept 2021		

comhairle chontae na mí
meath county council

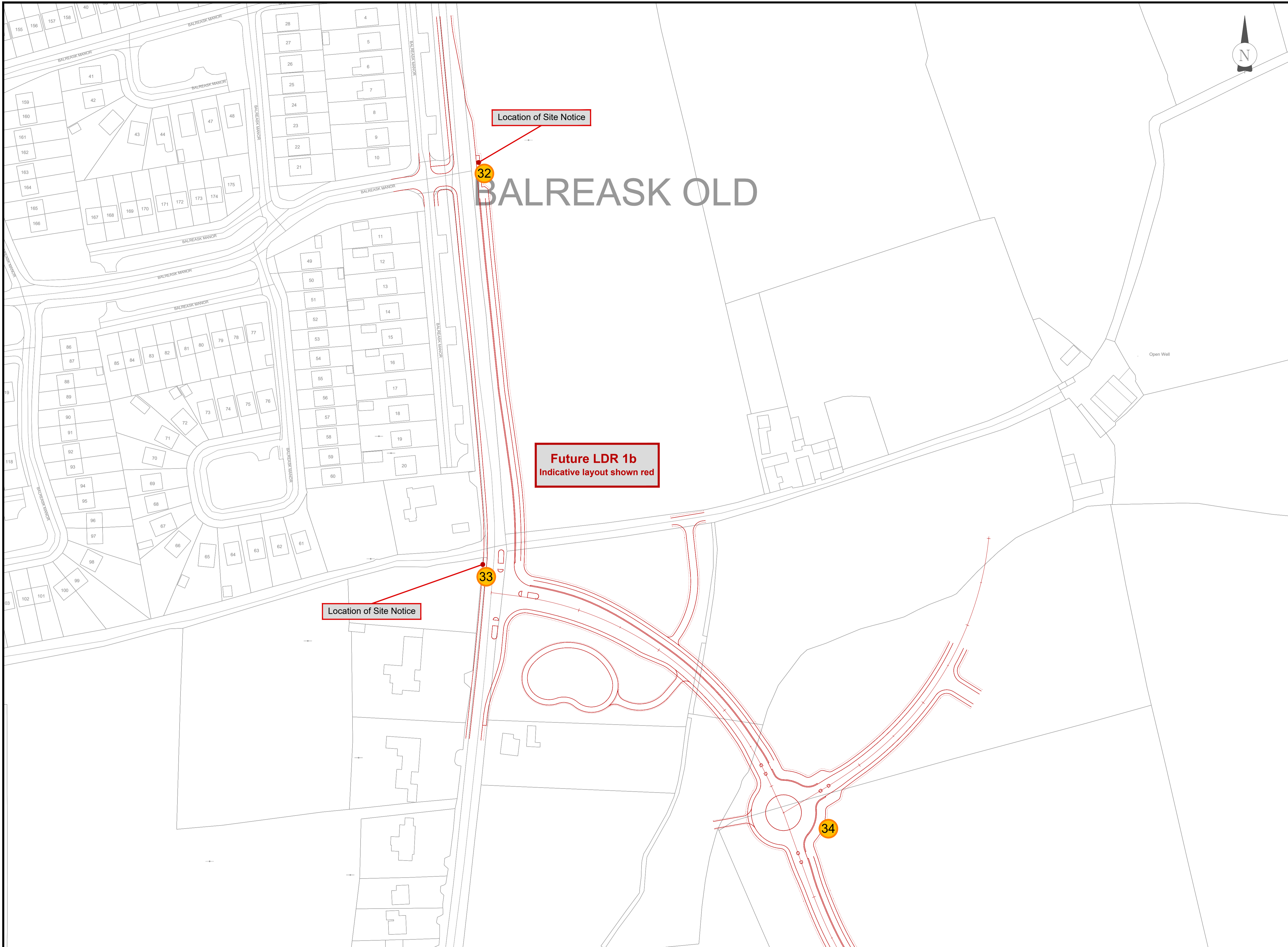
This Drawing may contain Ordnance Survey Ireland Mapping
OS Licence No. 2021/151/NMA/Meath County Council

A1 0 10 50 100

LEGEND

- CCTV Pole locations
- Existing CCTV Pole locations
- Proposed future road layout. *Details shown are indicative only, and exact details to be confirmed during detailed design.*
- Recently constructed road layout. *Details shown are indicative only, and exact details to be confirmed.*

46	Metges road (Supervalu roundabout)
55	Bothar Sion




GENERAL NOTES

1. This drawing is the property of Meath County Council; it is a confidential document and must not be copied, used, or reproduced without prior written consent.
2. Unless stated otherwise, all levels refer to Ordnance Survey Datum, Malin Head, and all coordinates refer to Irish Transverse Mercator (ITM) Grid.
3. DO NOT SCALE; use figured dimensions only, if in doubt ask.

No.	Date	Amendment / Issue	Drn	Chk	App

Stage: **PLANNING**

Comhairle Chontae na Mí
Meath
County Council



Buvinda House, Dublin Road, Navan, Co Meath C15 Y291
T: 046 909 7000 F: 046 909 7001 W: www.meath.ie


Project:
**NAVAN CCTV SCHEME
PART VIII PLANNING
APPLICATION**

Title:
CCTV LOCATION MAP

Drawn by: SB	Checked by: BM	Approved by: CR
-----------------	-------------------	--------------------

File Reference: TRA/08/08/01/99

Scale: 1:1000 @ A1	Drw. No: DG9029	Rev:
Date: Sept 2021		



comhairle chontae na mí
meath county council

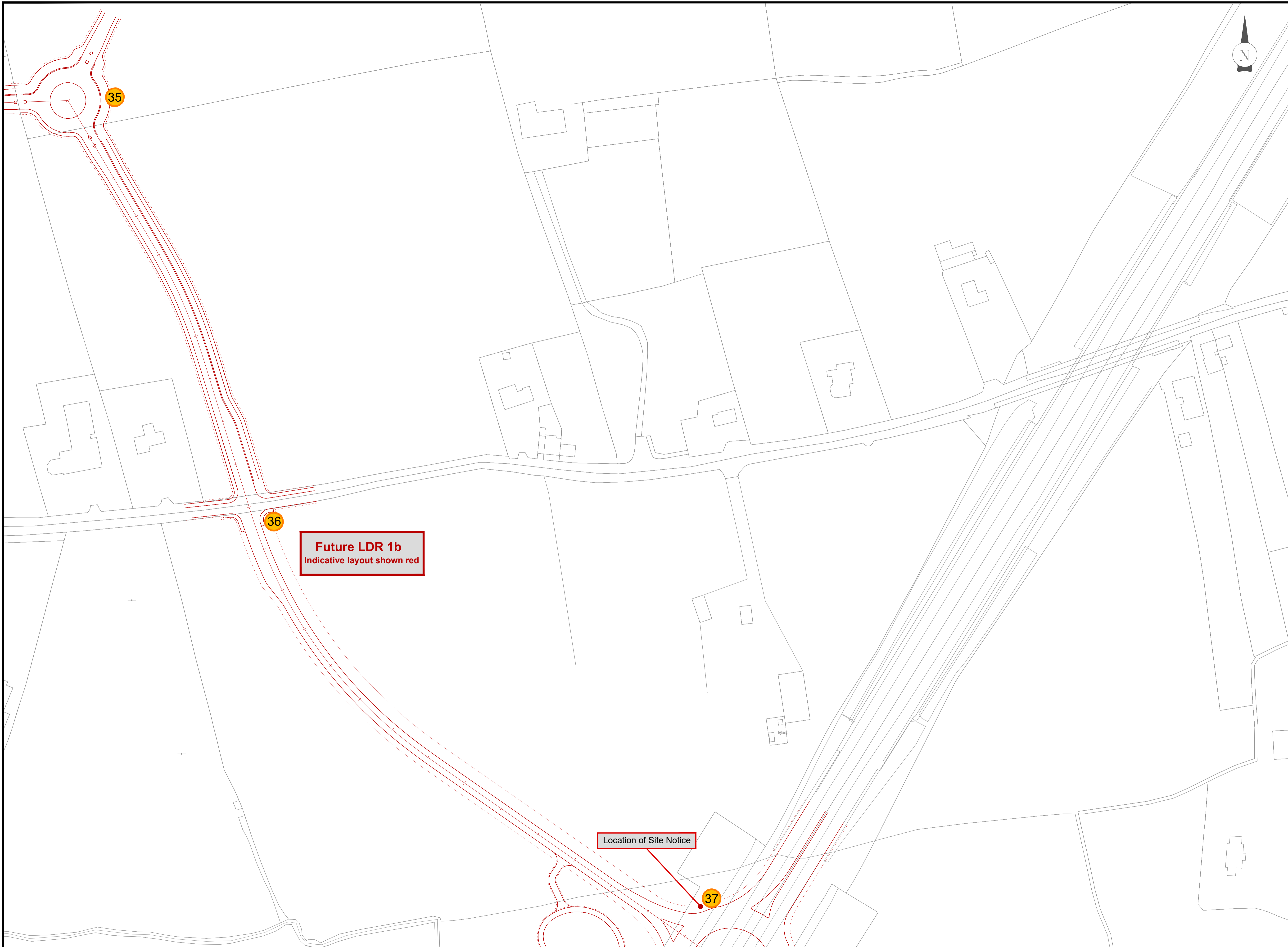
This Drawing may contain Ordnance Survey Ireland Mapping
OS Licence No. 2021/151/NMA/Meath County Council

A1 0 10 50 100

LEGEND

- CCTV Pole locations
- Existing CCTV Pole locations
- Proposed future road layout. *Details shown are indicative only, and exact details to be confirmed during detailed design.*
- Recently constructed road layout. *Details shown are indicative only, and exact details to be confirmed.*

32	LDR1b (Balreask Manor)
33	LDR1b
34	LDR1b



GENERAL NOTES

1. This drawing is the property of Meath County Council, it is a confidential document and must not be copied, used, or reproduced without prior written consent.
2. Unless stated otherwise, all levels refer to Ordnance Survey Datum, Malin Head, and all coordinates refer to Irish Transverse Mercator (ITM) Grid.
3. DO NOT SCALE; use figured dimensions only, if in doubt ask.

No.	Date	Amendment / Issue	Drn	Chk	App

Stage: **PLANNING**

Comhairle Chontae na Mí
Meath
 County Council



Buvinda House, Dublin Road, Navan, Co Meath C15 Y291
 T: 046 909 7000 F: 046 909 7001 W: www.meath.ie


Project:
**NAVAN CCTV SCHEME
 PART VIII PLANNING
 APPLICATION**

Title:
CCTV LOCATION MAP

Drawn by: SB	Checked by: BM	Approved by: CR
-----------------	-------------------	--------------------

File Reference: **TRA/08/08/01/99**

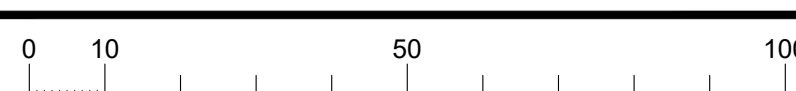
Scale: 1:1000 @ A1	Drg. No: DG9030	Rev:
Date: Sept 2021		







comhairle chontae na mí
 meath county council

This Drawing may contain Ordnance Survey Ireland Mapping
 OSI Licence No. 2021/151/NMA/Meath County Council

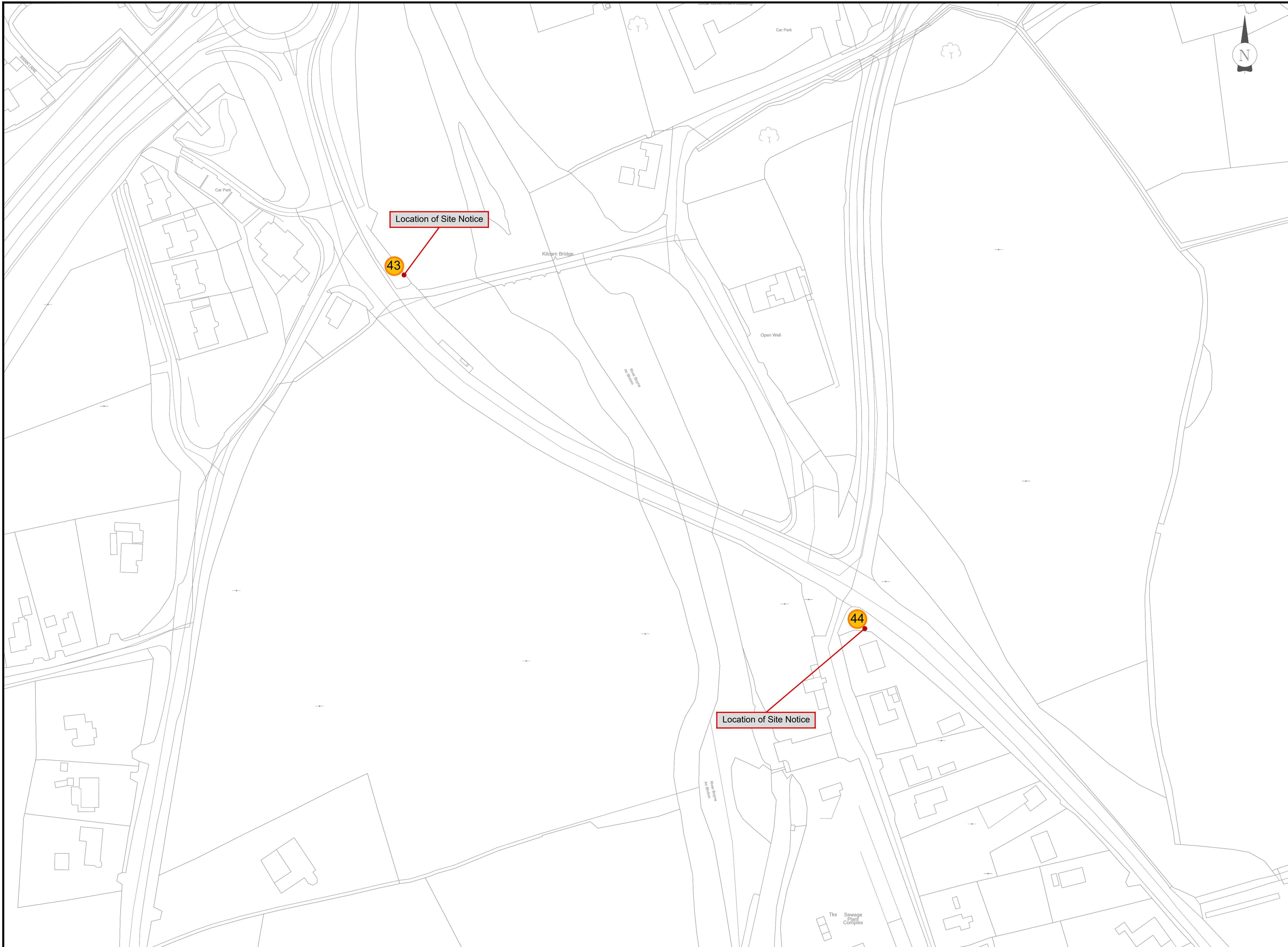
A1



LEGEND

-  CCTV Pole locations
-  Existing CCTV Pole locations
-  Proposed future road layout. *Details shown are indicative only, and exact details to be confirmed during detailed design.*
-  Recently constructed road layout. *Details shown are indicative only, and exact details to be confirmed.*

35	LDR1b
36	LDR1b
37	LDR1b



GENERAL NOTES

1. This drawing is the property of Meath County Council; it is a confidential document and must not be copied, used, or reproduced without prior written consent.
2. Unless stated otherwise, all levels refer to Ordnance Survey Datum, Malin Head, and all coordinates refer to Irish Transverse Mercator (ITM) Grid.
3. DO NOT SCALE; use figured dimensions only, if in doubt ask.

No.	Date	Amendment / Issue	Drn	Chk	App

Stage: **PLANNING**

Comhairle Chontae na Mí
Meath
 County Council



Buvinda House, Dublin Road, Navan, Co Meath C15 Y291
 T: 046 909 7000 F: 046 909 7001 W: www.meath.ie


Project:
**NAVAN CCTV SCHEME
 PART VIII PLANNING
 APPLICATION**

Title:
CCTV LOCATION MAP

Drawn by: SB	Checked by: BM	Approved by: CR
-----------------	-------------------	--------------------

File Reference: **TRA/08/08/01/99**

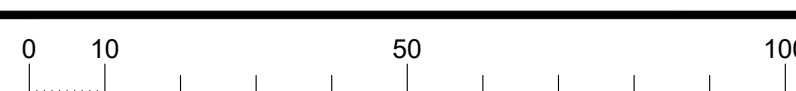
Scale: 1:1000 @ A1	Dwg. No: DG9031	Rev:
Date: Sept 2021		







comhairle chontae na mí
 meath county council

This Drawing may contain Ordnance Survey Ireland Mapping
 OSI Licence No. 2021/151/NMA/Meath County Council

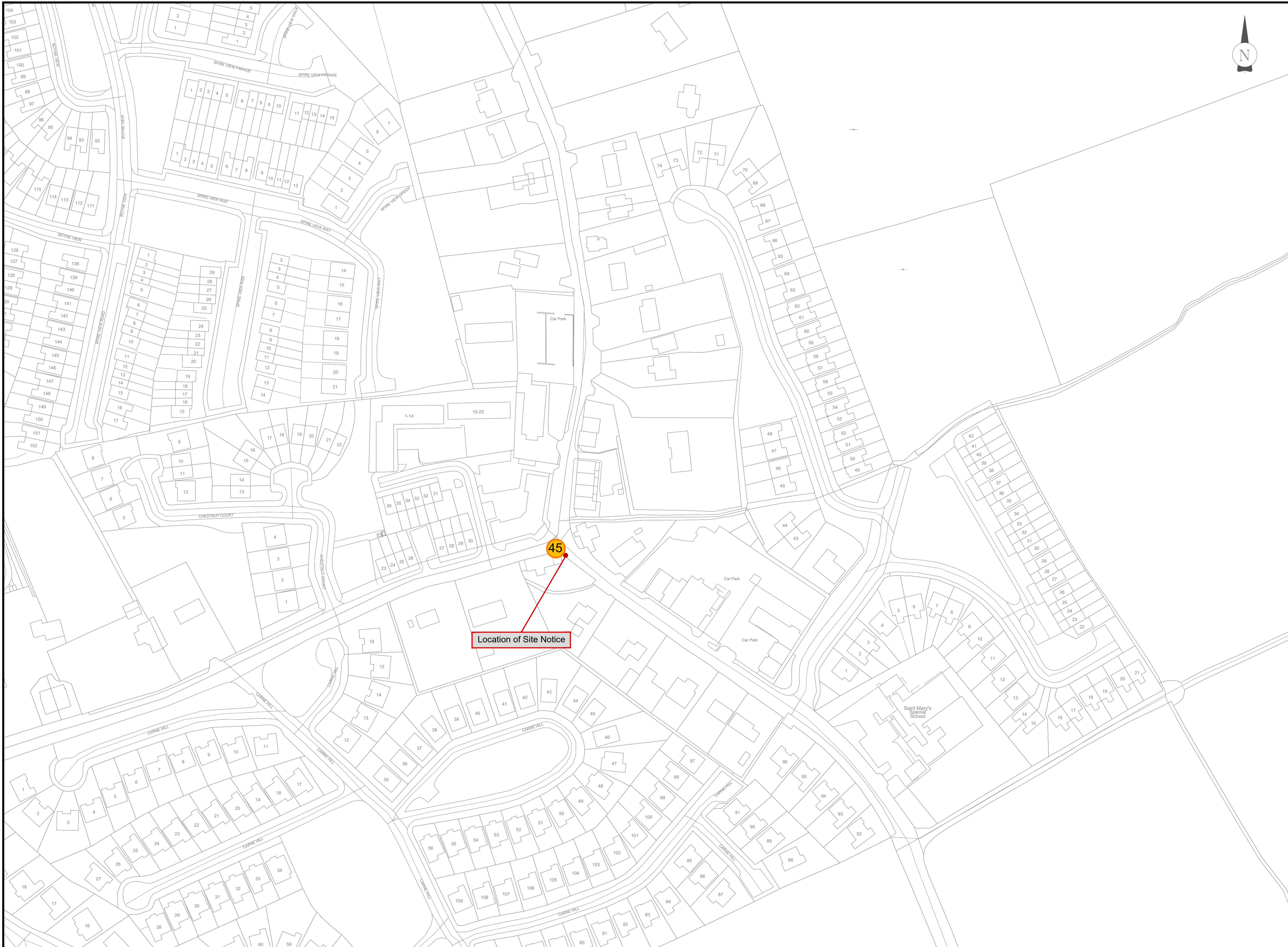
A1



LEGEND

-  CCTV Pole locations
-  Existing CCTV Pole locations
-  Proposed future road layout. *Details shown are indicative only, and exact details to be confirmed during detailed design.*
-  Recently constructed road layout. *Details shown are indicative only, and exact details to be confirmed.*

43	R147 (Kilcarn Bridge)
44	R147/Metges Road junction



GENERAL NOTES

1. This drawing is the property of Meath County Council; it is a confidential document and must not be copied, used, or reproduced without prior written consent.
2. Unless stated otherwise, all levels refer to Ordnance Survey Datum, Malin Head, and all coordinates refer to Irish Transverse Mercator (ITM) Grid.
3. DO NOT SCALE; use figured dimensions only, if in doubt ask.

No.	Date	Amendment / Issue	Dm	Chk	App

Stage: **PLANNING**

Comhairle Chontae na Mí
Meath
 County Council




Buvinda House, Dublin Road, Navan, Co Meath C15 Y291
 T: 046 909 7000 F: 046 909 7001 W: www.meath.ie

Project:
**NAVAN CCTV SCHEME
 PART VIII PLANNING
 APPLICATION**

Title:
CCTV LOCATION MAP

Drawn by: SB	Checked by: BM	Approved by: CR
File Reference: TRA/08/08/01/99		
Scale: 1:1000 @ A1	Drw. No: DG9032	Rev:
Date: Sept 2021		







comhairle chontae na mí
 meath county council

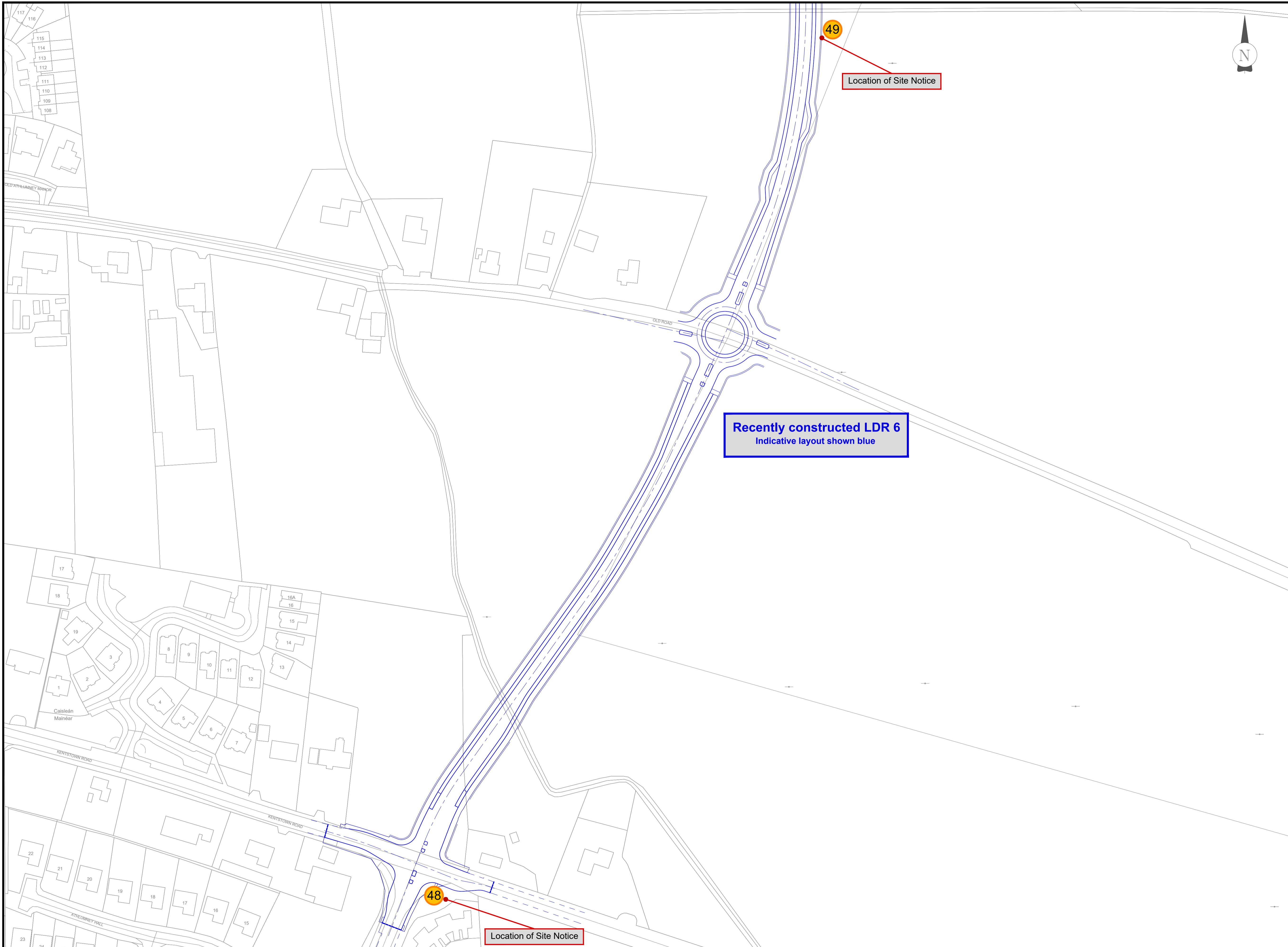
This Drawing may contain Ordnance Survey Ireland Mapping
 OSI Licence No. 2021/151/NMA/Meath County Council

A1 0 10 50 100

LEGEND

-  CCTV Pole locations
-  Existing CCTV Pole locations
-  Proposed future road layout. *Details shown are indicative only, and exact details to be confirmed during detailed design.*
-  Recently constructed road layout. *Details shown are indicative only, and exact details to be confirmed.*

45	Johnstown (@ Mace shop junction)



GENERAL NOTES

1. This drawing is the property of Meath County Council, it is a confidential document and must not be copied, used, or reproduced without prior written consent.
2. Unless stated otherwise, all levels refer to Ordnance Survey Datum, Malin Head, and all coordinates refer to Irish Transverse Mercator (ITM) Grid.
3. DO NOT SCALE, use figured dimensions only, if in doubt ask.

No.	Date	Amendment / Issue	Drn	Chk	App

Stage: **PLANNING**

Comhairle Chontae na Mí
Meath
 County Council



Buvinda House, Dublin Road, Navan, Co Meath C15 Y291
 T: 046 909 7000 F: 046 909 7001 W: www.meath.ie


Project:
**NAVAN CCTV SCHEME
 PART VIII PLANNING
 APPLICATION**

Title:
CCTV LOCATION MAP

Drawn by: SB	Checked by: BM	Approved by: CR
-----------------	-------------------	--------------------

File Reference: **TRA/08/08/01/99**

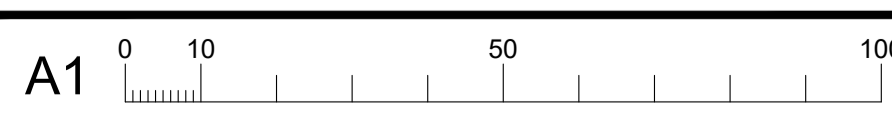
Scale: 1:1000 @ A1	Drg. No: DG9033	Rev:
Date: Sept 2021		







comhairle chontae na mí
 meath county council

This Drawing may contain Ordnance Survey Ireland Mapping
 OSI Licence No. 2021/151/NMA/Meath County Council

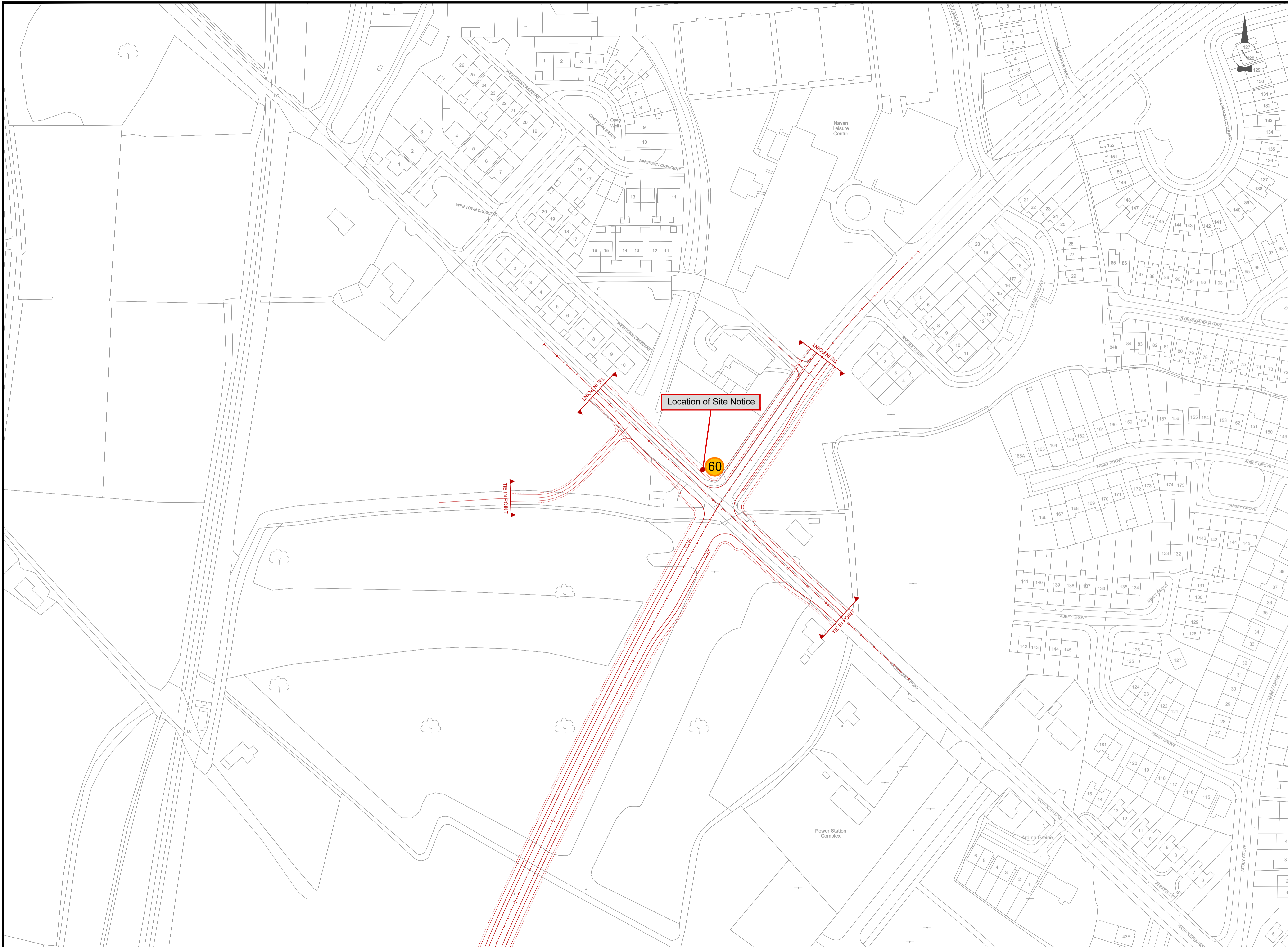
A1



LEGEND

-  CCTV Pole locations
-  Existing CCTV Pole locations
-  Proposed future road layout. *Details shown are indicative only, and exact details to be confirmed during detailed design.*
-  Recently constructed road layout. *Details shown are indicative only, and exact details to be confirmed.*

48	Kentstown Road/LDR6 junction
49	Johnstown (LDR6)




GENERAL NOTES

1. This drawing is the property of Meath County Council, it is a confidential document and must not be copied, used, or reproduced without prior written consent.
2. Unless stated otherwise, all levels refer to Ordnance Survey Datum, Malin Head, and all coordinates refer to Irish Transverse Mercator (ITM) Grid.
3. DO NOT SCALE, use figured dimensions only, if in doubt ask.

No.	Date	Amendment / Issue	Dm	Chk	App

Stage: **PLANNING**

Comhairle Chontae na Mí
Meath
 County Council



Buvinda House, Dublin Road, Navan, Co Meath C15 Y291
 T: 046 909 7000 F: 046 909 7001 W: www.meath.ie


Project:
**NAVAN CCTV SCHEME
 PART VIII PLANNING
 APPLICATION**

Title:
CCTV LOCATION MAP

Drawn by: SB	Checked by: BM	Approved by: CR
-----------------	-------------------	--------------------

File Reference: **TRA/08/08/01/99**

Scale: 1:1000 @ A1	Dr. No: DG9034	Rev:
Date: Sept 2021		



comhairle chontae na mí
 meath county council

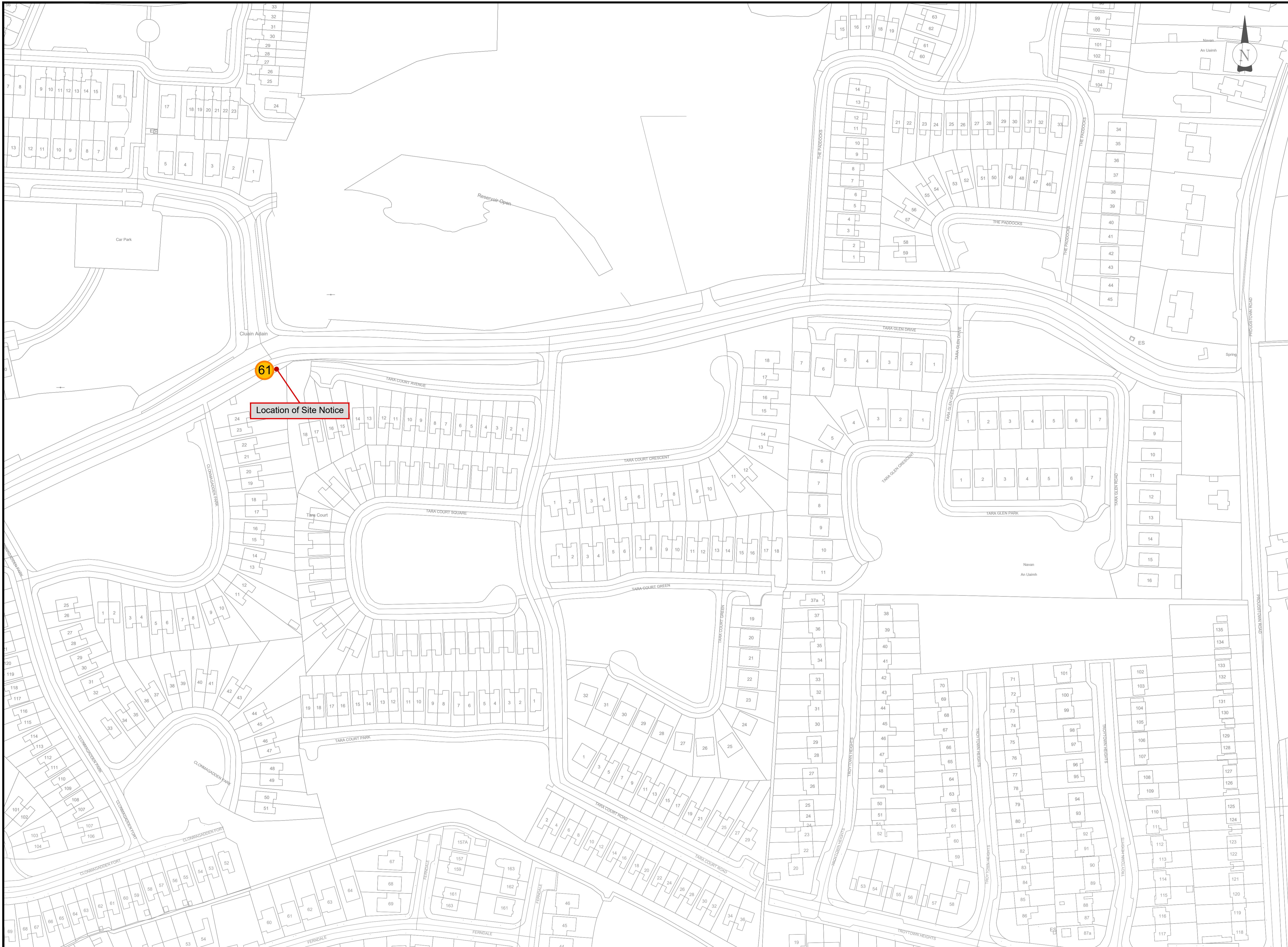
This Drawing may contain Ordnance Survey Ireland Mapping
 OSI Licence No. 2021/151/NMA/Meath County Council

A1 0 10 50 100

LEGEND

- CCTV Pole locations
- Existing CCTV Pole locations
- Proposed future road layout. *Details shown are indicative only, and exact details to be confirmed during detailed design.*
- Recently constructed road layout. *Details shown are indicative only, and exact details to be confirmed.*

60	Ratholden Road/Clonmaggaden Road junction



GENERAL NOTES

1. This drawing is the property of Meath County Council; it is a confidential document and must not be copied, used, or reproduced without prior written consent.
2. Unless stated otherwise, all levels refer to Ordnance Survey Datum, Malin Head, and all coordinates refer to Irish Transverse Mercator (ITM) Grid.
3. DO NOT SCALE; use figured dimensions only, if in doubt ask.

No.	Date	Amendment / Issue	Dm	Chk	App

Stage: **PLANNING**

Comhairle Chontae na Mí
Meath
 County Council



Buvinda House, Dublin Road, Navan, Co Meath C15 Y291
 T: 046 909 7000 F: 046 909 7001 W: www.meath.ie

Project:
**NAVAN CCTV SCHEME
 PART VIII PLANNING
 APPLICATION**


Title:
CCTV LOCATION MAP

Drawn by: SB Checked by: BM Approved by: CR

File Reference: TRA/08/08/01/99

Scale: 1:1000 @ A1 Drg. No: **DG9035** Rev: _____

Date: Sept 2021







comhairle chontae na mí
 meath county council

This Drawing may contain Ordnance Survey Ireland Mapping
 OSI Licence No. 2021/151/NMA/Meath County Council

A1 0 10 50 100

LEGEND

-  CCTV Pole locations
-  Existing CCTV Pole locations
-  Proposed future road layout. *Details shown are indicative only, and exact details to be confirmed during detailed design.*
-  Recently constructed road layout. *Details shown are indicative only, and exact details to be confirmed.*

61	Clonmaggaden Road (Tara Court)