

# Land Registry

County Meath

Folio








## Register of Ownership of Freehold Land

### Part 1(A) - The Property

Note: Unless a note to the contrary appears, neither the description of land in the register nor its identification by reference to the Registry Map is conclusive as to boundaries or extent.

For parts transferred see Part 1(B)

No.	Description	Official Notes
1	<p>The property shown coloured Red as plan(s)  on the Registry Map, situate in the Townland of RATHMULLAN, in the Barony of DULEEK LOWER, in the Electoral Division of St. MARY'S.</p> <p></p> <p> </p>	

## Land Registry

## County Meath

Folio

## Part 1(B) - Property Parts Transferred

No.	Prop No.	Instrument	Date	Area(Hectares)	Plan	Folio No.
1	1					
2	2					
3	3					
4	4					
5	5					
6	6					
7	7					
8	8					
9	9					
10	10					
11	11					
12	12					
13	13					
14	14					
15	15					
16	16					
17	17					
18	18					
19	19					
20	20					
21	21					
22	22					
23	23					
24	24					
25	25					
26	26					
27	27					
28	28					
29	29					
30	30					
31	31					
32	32					
33	33					
34	34					
35	35					
36	36					
37	37					
38	38					
39	39					
40	40					
41	41					
42	42					
43	43					
44	44					
45	45					
46	46					
47	47					
48	48					
49	49					
50	50					
51	51					
52	52					
53	53					
54	54					
55	55					
56	56					
57	57					
58	58					
59	59					
60	60					
61	61					
62	62					
63	63					
64	64					
65	65					
66	66					
67	67					
68	68					
69	69					
70	70					
71	71					
72	72					
73	73					
74	74					
75	75					
76	76					
77	77					
78	78					
79	79					
80	80					
81	81					
82	82					
83	83					
84	84					
85	85					
86	86					
87	87					
88	88					
89	89					
90	90					
91	91					
92	92					
93	93					
94	94					
95	95					
96	96					
97	97					
98	98					
99	99					
100	100					

# Land Registry

## County Meath

Folio

[illegible]

# Land Registry

## County Meath

Folio

[illegible]

# Land Registry

## County Meath

Folio

[illegible]

# Land Registry

## County Meath

Folio

[illegible]

# Land Registry

## County Meath

Folio

[illegible]

# Land Registry

County Meath

Folio



## Part 2 - Ownership

Title ABSOLUTE

No.	The devolution of the property is subject to the provisions of Part II of the Succession Act, 1965



# Land Registry

County Meath

Folio



## Part 3 - Burdens and Notices of Burdens

No.	Particulars