
















LEGEND:					
	CYCLE TRACK		RAISED TABLE		ROAD MARKINGS
	FOOTWAY		SHARED SURFACE		LAND ACQUISITION REQUIRED
	CARRIAGEWAY		RED BLISTER TACTILE PAVING		RED LINE BOUNDARY
	BUFFER		BUFF BLISTER TACTILE PAVING		
	VERGE		BUFF CORDUROY TACTILE PAVING		
	ON ROAD CYCLE LANE		BUS STOP LOCATIONS		

Disclaimer  
a. This drawing is to be used for the design element identified in the titlebox. Other information shown is to be considered indicative only. The drawing is to be read in conjunction with all other relevant design drawings.  
b. O.S. data used for plans are printed under © Ordnance Survey Ireland Government of Ireland. All rights reserved. Licence Number 2020/OSI\_NWA\_180 National Transport Authority. All elevations are in metres and relate to OSI Geoid Model (OSGM15) Malin Head. All Co-ordinates are in Irish Transverse Mercator Grid (ITM) as defined by OSI active local GPS station.

Rev	Date	Dm	Chk'd	App'd	Description
P01	26/09/2024	BW	EK	MF	DRAFT
P02	07/10/2024	BW	EK	MF	REVISED DRAFT
P03	12/05/2025	EK	OW	AJ	ISSUE FOR CONSULTATION
P04	16/05/2025	EK	OW	AJ	ADDITION OF LANDOWNER IMPACTS FOR CONSULTATION

Client

Udaráis Náisiúnta Iompair  
National Transport Authority

Engineering Designer

Date

16/05/2025

Scale

1:500 @ A1  
1:1000 @ A3

Drawn

EK

Checked

OW

Approved

AJ

Project Code

D3752500

Originator Code

QMS Code

Programme Title

Navan Cycle Scheme - Balreask Manor to Balreask Cross

Drawing Title

Concept Design - Preferred Option

Drawing File Name

BM2BC\_MCC-JAC-GEN-ZZ-DR-CR-0002

Sheet Number

1 of 1

Status

S2

Rev

P04