This drawing is produced using the Irish Transverse Mercator (ITM) Geographic Coordinate System

A1

Project Ireland 2040
Building Ireland's Future

NTA
Údarás Náisiúnta Iompair
National Transport Authority

A Smart Future
NAVAN 2030

comhairle chontae na mí
meath county council

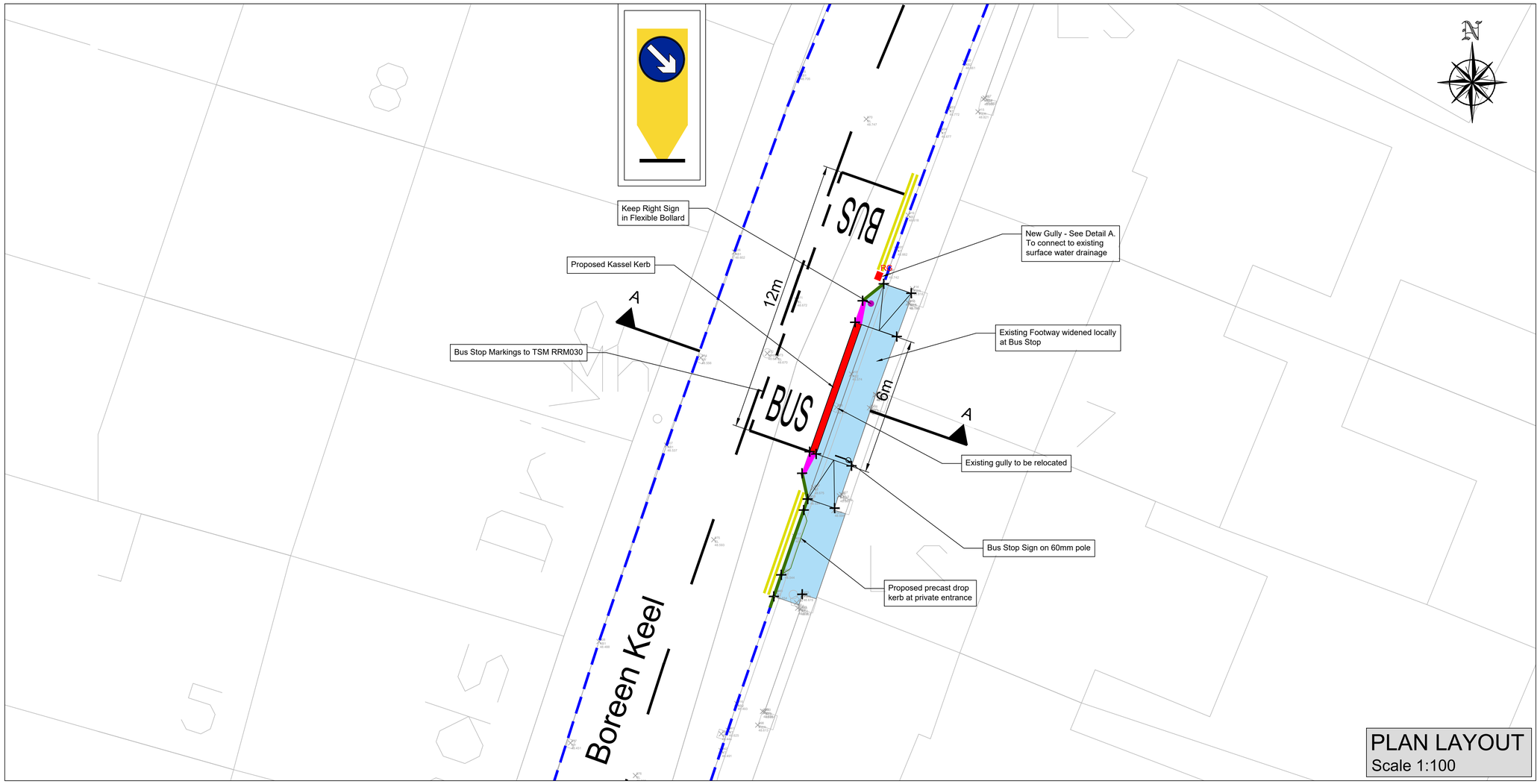

PLAN LAYOUT
Scale 1:100

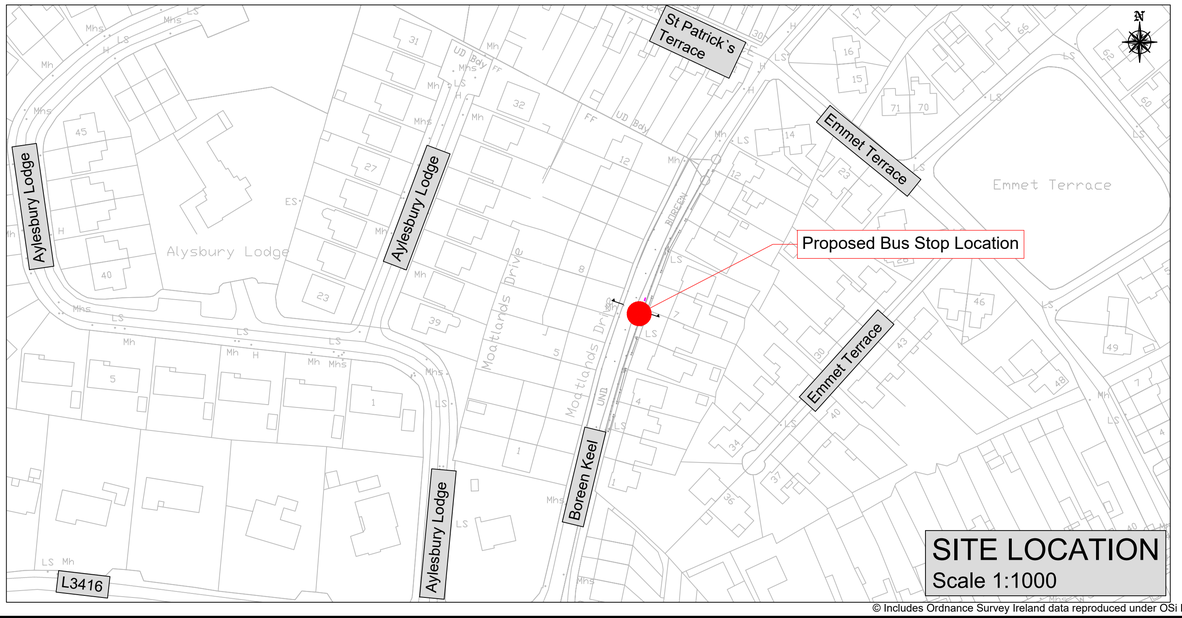

SITE LOCATION
Scale 1:1000

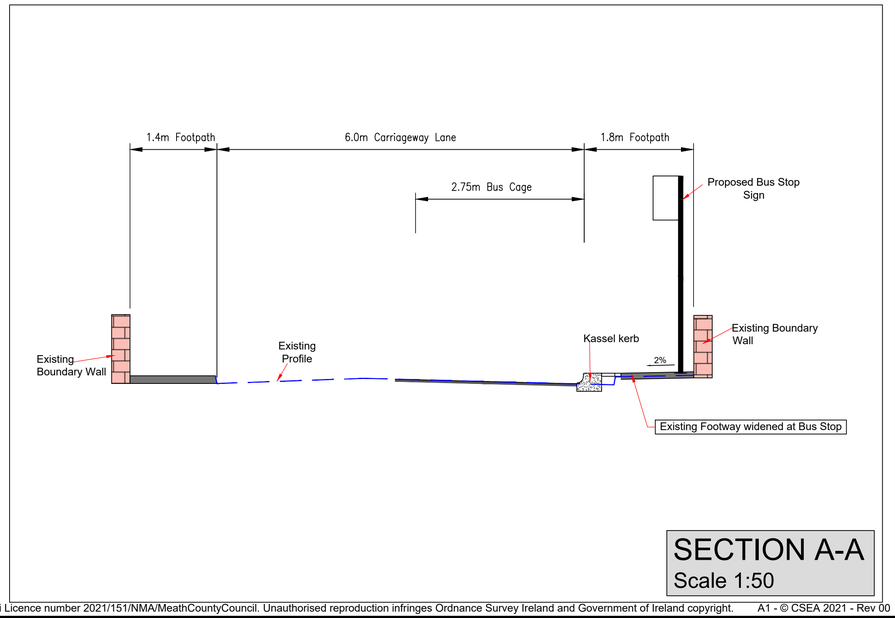

SECTION A-A
Scale 1:50

Legend:

- Footway - Concrete Footpath
- Proposed Kassel Kerb
- Proposed Transition Kassel Kerb
- Existing Kerb
- Proposed Precast Kerb
- Proposed Sign Bollard
- Proposed Road Gully (RG)

Rev	Description	Drawn	Checked	Date
--	--	--	--	--

Clifton Scannell Emerson Associates

Clifton Scannell Emerson Associates Limited
Consulting Engineers,
Seafort Lodge,
Castledawson Avenue,
Blackrock, Co. Dublin,
Ireland, A94 P768

T. +353 1 288 5006
F. +353 1 283 3466
E. info@csea.ie
W. www.csea.ie

Client: COMHAIRLE CHONTAE NA MI
Meath County Council

Project: NAVAN TOWN 2030
BUS STOPS SCHEME 2024

Dwg. Title: Proposed Bus Stop at Boreen Keel
Section 38 Planning

Drawn By: PMP
Checked By: MC
Date: MAY 2025
Scale: AS INDICATED @ A1
CSEA Job No.: 18_090E

Project Code	Originator	Zone/ Phase	Level	Type	Role	Dwg. No.
18_090E	CSE	GEN	XX	DR	C	1401

Status Code: S2 — For Information
Suitability Description

Revision: -- — For Planning
Project Status

© Includes Ordnance Survey Ireland data reproduced under OSi Licence number 2021/151/NMA/MeathCountyCouncil. Unauthorised reproduction infringes Ordnance Survey Ireland and Government of Ireland copyright. A1 - © CSEA 2021 - Rev 00